



December 17th, 2018

**Notice Of Meeting**

You are invited to attend the Regulatory and Technical Services Committee Meeting to be held on **Tuesday, 18th December 2018 at 6:00 pm** in the **Boardroom, Monaghan Row, Newry.**

The Members of the Regulatory and Technical Services Committee are:-

**Chair: Councillor C Casey**

**Deputy Chair: Councillor J Rice**

<b>Members:</b>	<b>Councillor Andrews</b>	<b>Councillor W Clarke</b>
	<b>Councillor G Craig</b>	<b>Councillor D Curran</b>
	<b>Councillor G Fitzpatrick</b>	<b>Councillor L Kimmins</b>
	<b>Councillor J Macauley</b>	<b>Councillor M Ruane</b>
	<b>Councillor G Stokes</b>	<b>Councillor D Taylor</b>
	<b>Councillor J Trainor</b>	<b>Councillor H Harvey</b>
	<b>Councillor A McMurray</b>	

# Agenda

**1.0 Apologies and Chairperson's Remarks.**

**2.0 Declarations of “Conflict of Interest”.**

**3.0 Action Sheet of the Regulatory and Technical Services Committee Meeting held on Wednesday 20 November 2018. (Attached).**

[RTS Action Sheet - 20 November 2018.pdf](#)

Page 1

---

## *For Consideration and/or Decision*

---

**4.0 Neighbourhood Services Project update – date for Neighbourhood Services Working Group to meet in January 2019 (Attached)**

[RTS - Neighbourhood Services Project Update 18 12 18.pdf](#)

Page 8

---

## *Planning*

---

**5.0 Current Appeals - November 2018 (Attached)**

[CurrentAppealsandDecisions.pdf](#)

Page 10

**6.0 Record of meetings between Planning Officers and Public Representatives 2018-2019 – December 2018 (Attached).**

[Record of meetings.pdf](#)

Page 16

**7.0 Planning Committee Performance Report – November 2018 (Attached)**

[Planingperformancereport.pdf](#)

Page 17

---

## *Facilities Management and Maintenance*

---

**8.0 Proposed Extension to Warrenpoint Cemetery – Amended layout (Attached)**

[Warrenpoint Cemetery.pdf](#)

Page 23

---

## *Waste Management*

---

## 9.0 HRCs workshop proposal (Attached)

[HRCs Report.pdf](#)

Page 27

## 10.0 Costs of fly-tipping. (Attached).

[CostsofFly-tipping.pdf](#)

Page 29

## 11.0 Dog Fouling Strategy (Attached)

[DogStrategyReport.pdf](#)

Page 31

## 12.0 Single Use Plastics (Attached)

[Single Use Plastics.pdf](#)

Page 52

---

### *For Noting*

---

## 13.0 ARC 21 Members Monthly Bulletin 25th October 2018 (Attached)

[ARC 21- 25Oct18-MembersBulletin.pdf](#)

Page 55

## 14.0 ARC 21 Joint Committee Minutes 27th September 2018 (Attached)

[ARC21Minutes 27Sept18.pdf](#)

Page 59

## 15.0 Dfl re: weed spraying. (Attached).

[Dfi - Weed spraying.pdf](#)

Page 63

## 16.0 Historic Action Sheet. (Attached)

[HistoricActionSheetDec18.pdf](#)

Page 126

---

### *Items Restricted in accordance with Part 1 of Schedule 6 of the Local Government Act (NI) 2014*

---

## 17.0 Items from ARC21 Joint Committee Minutes Thursday 27 September 2018. (Attached).

This item is deemed to be exempt under paragraph 3 of Part 1 of Schedule 6 of the Local Government Act (Northern Ireland) 2014 - information relating to the financial or business affairs of any particular person (including the Council holding that information) and the public may, by resolution, be excluded during this item of business.

## **18.0 Mattress Recycling Business Case (Attached)**

This item is deemed to be exempt under paragraph 3 of Part 1 of Schedule 6 of the Local Government Act (Northern Ireland) 2014 - information relating to the financial or business affairs of any particular person (including the Council holding that information) and the public may, by resolution, be excluded during this item of business.



**ACTION SHEET ARISING FROM RTS MEETING HELD ON WEDNESDAY 20 NOVEMBER 2018**

<b>Minute Ref</b>	<b>Subject</b>	<b>Decision</b>	<b>Lead Officer</b>	<b>Actions taken/ Progress to date</b>	<b>Remove from Action Sheet Y/N</b>
RTS/167/2018	Participation in URBELAC-4-EC & IDB Program	<b>Council participate in the URBELAC-4-EC&amp;IDB Program at no cost to the Council.</b>	L Hannaway	<b>Application successful. R Moore leading</b>	Y
RTS/168/2018	Monthly Action Sheet	<b>Action sheet agreed and actions removed as marked</b>	R Moore/RTS-PA	<b>Noted</b>	Y
RTS/169/2018	Neighbourhood Services Business Plan Update	<b>Approve the Mid-Year Assessment of the Neighbourhood Services Business Plan 2018-2019 outlined in Appendix 1.</b>	R Moore	<b>Noted</b>	Y
RTS/170/2018	Holiday arrangements for Christmas and New Year for Neighbourhood Services	<p><b>Arrangements as circulated be noted.</b></p> <p><b>Arrangements be made to publicise alternative dates e.g. newspaper, as appropriate, advertisement, web-site and social media.</b></p> <p><b>Hours of business for Household Recycling Centres to be prominently displayed at sites.</b></p> <p><b>Details relating to Burials to be</b></p>	L Dinsmore	<b>To be advertised</b>	Y

Minute Ref	Subject	Decision	Lead Officer	Actions taken/ Progress to date	Remove from Action Sheet Y/N
		communicated to all Undertakers and Funeral Homes, as required, together with relevant call-out numbers for Duty Officer.			
RTS/171/2018	Street Trading Designation at Oriel Drive, Downpatrick	<b>To designate Oriel Drive, Downpatrick for street trading and to advertise for potential traders and physically mark out the trading bay.</b>	F Quinn	<b>Statutory Street Trading advertisement planned for w/c 17 Dec 2018. Marking out of the trading bay will take place on receipt of a valid application (s).</b>	Y
RTS/175/2018	Bus shelter at Ballymacron Road, Spa, Ballynahinch	<b>Approval in principle to the removal of this bus shelter to allow this development to proceed, subject to satisfactory proof that this was a planning requirement. Should the bus shelter be removed then its replacement would be subject to the new site meeting the requirements of the Council Bus Shelter Policy.</b>	G Kane	<b>To be progressed</b>	Y

Minute Ref	Subject	Decision	Lead Officer	Actions taken/ Progress to date	Remove from Action Sheet Y/N
		<p><b>Officials investigate ownership/usage of a bus shelter further up the Armagh Road and report back to the RTS Committee.</b></p>			
RTS/176/2018	Review of operations at household recycling centres	<p><b>Officers finalise a Review for HRC's to meet Key Issues. Target for completion by end Q3.</b></p> <p><b>In anticipation that savings will be achieved through a better distribution of wastes at the centres and better control of wastes as received , that appropriate target reduction be made to Rates Estimates.</b></p> <p><b>To facilitate the completion and scope of the Report, Council approve the following principles:</b>  <b>a)Council to continue to accept Commercial Wastes (at a limited number of sites), details to be provided at centres to be proposed in the Review Report, with appropriate controls to be identified.</b>  <b>(b)Report to make recommendations relating to</b></p>	L Dinsmore	<p><b>Further workshop to be held for Councillors.</b></p>	Y

Minute Ref	Subject	Decision	Lead Officer	Actions taken/ Progress to date	Remove from Action Sheet Y/N
		<p>opening hours and staffing levels to be achieved at no additional cost.</p> <p>(c) Recommendations to ensure that waste receiving protocols are harmonised across the Council District.</p> <p>(d) Appropriate safeguarding practices be adopted to ensure the principle of a 'safe place of work' for centre staff, including the consideration of a 'barring policy' for centre users who do not adhere to centre protocols relating to conduct and the receipt of waste.</p> <p>(e) Consideration to be made to amend Centre Licence to accept rubble to amount at 25 kgs in accordance with definition of Household Waste.</p> <p>(f) Proposals to be brought forward to provide clarity in respect of wastes received from charities and other groups.</p> <p>(g) In recognition as to significant Communications Strategy required, Officers to work with WRAP, to seek to secure funding for costs of such campaign.</p>			






Minute Ref	Subject	Decision	Lead Officer	Actions taken/ Progress to date	Remove from Action Sheet Y/N
		<p>Consideration to also be given to better communicate and to rebrand the centres as 'Household recycling centres.'</p> <p>At the request of Councillor Clarke it was also agreed that officials investigate the provision of permits for van drivers who dispose of rubbish for members of the public.</p>			
RTS/177/2018	Financial re-profiling for capital budget	<b>Waste Management Budget be re-profiled to accommodate the Projects as detailed in the report circulated, within the current Rates Capital Project Budget.</b>	L Dinsmore	<b>To be implemented</b>	Y
RTS/179/2018	Historic Action Sheet	<b>Action sheet agreed and actions removed as marked</b>	R Moore/RTS-PA	<b>Noted</b>	N
RTS/180/2018	Lease of Unit 2 Warrenpoint Square	<b>Approve the extension of the lease for Extreme 26 at Unit 2, The Square, Warrenpoint for a further 5 years based on the information contained in the report and also to approve</b>	G Kane	<b>To be implemented</b>	Y

Minute Ref	Subject	Decision	Lead Officer	Actions taken/ Progress to date	Remove from Action Sheet Y/N
		seeking Expressions of Interest for Unit 1 at Warrenpoint Square to be leased out as a retail unit			
RTS/181/2018	Arc 21 Revenue costs	Approve the recommendation outlined in Section 3 of the report dated 20 November 2018 to agree to the Council contribution to ARC 21 costs over the three year period from 2019/20 to 2021/2022 as per Appendix 1 circulated with the report.	R Moore	Noted	Y
RTS/182/2018	Vehicle Procurement Update	<p>Approve recommendations to replace 4-No existing Refuse Collection vehicles in 2018/19 period.</p> <p>Approve recommendation to replace these vehicles by utilising the ESPO Purchasing Framework No.215, Direct Award, at the cost outlined in the report at paragraph 3.1. These vehicles are:-</p> <p>2011 RCV, Reg. SJZ 3488 2011 RCV, Reg. SJZ 4057</p>	Tom Daly	To be actioned	Y

Minute Ref	Subject	Decision	Lead Officer	Actions taken/ Progress to date	Remove from Action Sheet Y/N
		<b>2011 RCV, Reg. SJZ 4058 2012 RCV, Reg. TJZ 6559</b>  <b>Approve recommendation that future changes in vehicle replacement priorities can be undertaken by Council Officers without the need for prior RTS/NS Committee approvals, subject to changes remaining within the 5- Year Capital Vehicle Replacement Budget (2017-22).</b>			



<b>Report to:</b>	Regulatory & Technical Services (RTS) Committee
<b>Subject:</b>	Neighbourhood Services Project Update
<b>Date:</b>	18 December 2018
<b>Reporting Officer:</b>	Johnny McBride, Assistant Director: Waste Management (Acting)
<b>Contact Officers:</b>	Roland Moore, Director: Neighbourhood Services Johnny McBride, Assistant Director: Waste Management (Acting)

<u>Decision(s) Required</u>					
<b>For Decision</b>	<input checked="" type="checkbox"/> <b>For Noting Only</b> <input type="checkbox"/>				
1.0	<b><u>Purpose &amp; Background</u></b>				
1.1	The purpose of this report is to provide Members with a progress update in relation to the Neighbourhood Services project, as well as to advise Members of a date for the inaugural meeting of the (Elected Member) Neighbourhood Services Working Group.				
2.0	<b><u>Key Issues</u></b>				
	<b>Overall Status</b>				
2.1	<table border="1"> <thead> <tr> <th>Project</th> <th>RAG Status</th> </tr> </thead> <tbody> <tr> <td>Neighbourhood Services</td> <td></td> </tr> </tbody> </table>	Project	RAG Status	Neighbourhood Services	
Project	RAG Status				
Neighbourhood Services					
2.2	Progress is reported using a traffic-light (Red, Amber, Green or RAG) system to indicate the overall status of the project and the progress made since the last update report was presented in September 2018. An <b>amber</b> status is reported as the project has not progressed as planned, largely as a result of the absence of a project management resource to drive the project forward. For the purposes of this meeting, progress is reported up to and including the <b>30 November 2018</b> .				
	<b>Progress Summary</b>				
2.3	<p>Despite the amber status for this reporting period, Members are asked to note the following developments:</p> <ul style="list-style-type: none"> <li>i. Progress has been in relation to securing a project management resource, with an appointment expected imminently;</li> <li>ii. Council Officials have held initial discussions with a number of neighbouring Councils who have already initiated and implemented similar changes. It is hoped that a number of benchmarking visits can be secured early in the new year;</li> <li>iii. A series of briefings have been held with employees, as well as initial discussions held with the recognised Trade Unions (via the auspices of the LJCC); and</li> <li>iv. Council Officials have explored securing external technical assistance to assist with the detailed design of the new service.</li> </ul>				



	<b>Neighbourhood Services Working Group</b>
2.5	An important enabler for the project is the establishment of the (Elected Member) Neighbourhood Services Working Group. The purpose of this Working Group will be to provide political direction and support to the development and subsequent implementation of the project. Members will be aware the Committee agreed to Terms of Reference for this Working Group at its meeting in September. The inaugural meeting of the Working Group has been scheduled for 30 January 2019.
3.0	<b><u>Recommendations</u></b>
3.1	Members are asked to consider and agree to the recommendation to host the inaugural meeting of the Neighbourhood Services Working Group on 30 January 2019.
4.0	<b><u>Resource Implications</u></b>
4.1	There are no resource implications arising from this report.
5.0	<b><u>Equality &amp; Good Relations Implications</u></b>
5.1	There are no equality and good relations implications arising from this report.
6.0	<b><u>Rural Proofing Implications</u></b>
6.1	There are no rural proofing implications arising from this report.
7.0	<b><u>Appendices</u></b>
	<ul style="list-style-type: none"> <li>▪ None</li> </ul>

## Newry, Mourne & Down District Council – November 2018

10

### 1. Live Applications

MONTH 2017/18	NEW APPLICATIONS	LIVE APPLICATIONS	LIVE APPLICATIONS OVER 12 MONTHS
April	129	914	222
May	141	916	217
June	141	909	225
July	150	960	231
August	114	913	244
September	141	958	263
October	168	971	272
November	187	1,002	276

### 2. Live Applications by length of time in system

Month 2017/18	Under 6 months	Between 6 and 12 months	Between 12 and 18 months	Between 18 and 24 months	Over 24 months	Total
April	510	182	79	33	110	<b>914</b>
May	506	193	78	33	106	<b>916</b>
June	483	201	84	33	108	<b>909</b>
July	540	189	90	34	107	<b>960</b>
August	482	187	99	34	111	<b>913</b>
September	511	184	108	45	110	<b>958</b>
October	529	170	114	46	112	<b>971</b>
November	548	178	110	52	114	<b>1,002</b>

## Newry, Mourne & Down District Council – November 2018

11

### 3. Live applications per Case Officer

Month 2017/18	Average number of Applications per Case Officer
April	51
May	49
June	48
July	51
August	48
September	56
October	61
November	62

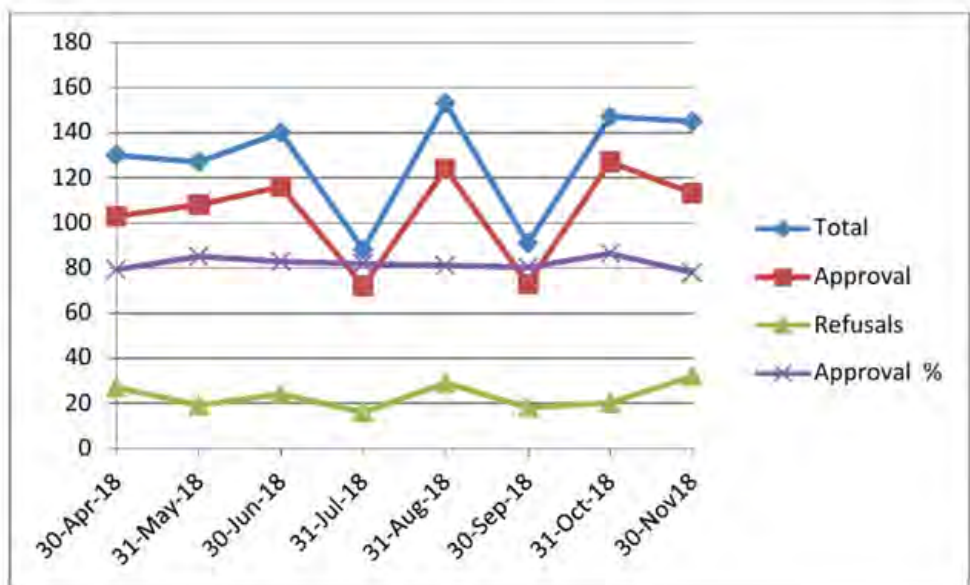
### 4. Decisions issued per month

Month 2017/18	Number of Decisions Issued	Number of Decisions Issued under delegated authority
April	130	111
May	127	119
June	140	130
July	88	78
August	153	141
September	91	83
October	147	141
November	145	138

# Newry, Mourne & Down District Council – November 2018

## 5. Decisions Issued YTD

Month 2017/18	Number of Decisions Issued	Breakdown of Decisions	
April	130	Approvals (103)	79%
		Refusals (27)	21%
May	257	Approvals (211)	82%
		Refusals (46)	18%
June	397	Approvals (327)	82%
		Refusals (70)	18%
July	485	Approvals (399)	82%
		Refusals (86)	18%
August	638	Approvals (523)	82%
		Refusals (115)	18%
September	729	Approvals (596)	82%
		Refusals (133)	18%
October	876	Approvals (723)	83%
		Refusals (153)	17%
November	1,021	Approvals (836)	82%
		Refusals (185)	18%





## Newry, Mourne & Down District Council – November 2018

13

### 6. Enforcement Live cases

Month 2017/18	<=1yr	1-2 yrs	2-3 yrs	3-4 yrs	4-5 yrs	5+yrs	Total
April	305	220	101	77	84	124	911
May	325	208	105	81	84	125	928
June	331	224	106	82	82	130	955
July	332	226	113	82	82	135	970
August	365	246	110	85	73	150	1,029
September	373	250	125	81	76	156	1,061
October	389	239	142	77	80	160	1,087
November	393	232	155	83	71	169	1,103

### 7. Planning Committee

Month	Number of Applications presented to Committee	Number of Applications Determined by Committee	Number of Applications Withdrawn/ Deferred for future meeting
11 April 2018	25	20	5
9 May 2018	17	10	7
6 June 2018	13	5	8
4 July 2018	14	6	8
1 August 2018	12	8	4
29 August 2018	13	4	9
26 September 2018	14	8	6
24 October 2018	13	4	9
21 November 2018	10	4	6
<b>Totals</b>	<b>131</b>	<b>69</b>	<b>62</b>

### 8. Appeals

#### Planning Appeal Commission Decisions issued during November 2018

Area	Number of current appeals	Number of decisions issued	Number of decisions Allowed	Number of decisions Dismissed	Withdrawn
Newry & Mourne	21	3	0	1	2
Down	6	1	1	0	0
<b>TOTAL</b>	<b>26</b>	<b>4</b>	<b>1</b>	<b>1</b>	<b>2</b>

## Newry, Mourne &amp; Down District Council – November 2018

14

Statutory targets monthly update - up to September 2018 (un validated management information)  
Newry, Mourne and Down

	Major applications (target of 30 weeks)				Local applications (target of 15 weeks)				Cases concluded (target of 39 weeks)			
	Number received	Number decided/withdrawn <sup>1</sup>	Average processing time <sup>2</sup>	% of cases processed within 30 weeks	Number received	Number decided/withdrawn <sup>1</sup>	Average processing time <sup>2</sup>	% of cases processed within 15 weeks	Number opened	Number brought to conclusion <sup>3</sup>	"70%" conclusion time <sup>3</sup>	% of cases concluded within 39 weeks
April	0	2	110.4	0.0%	100	109	14.0	52.3%	50	6	170.2	66.7%
May	0	2	67.3	0.0%	115	118	16.9	43.2%	51	14	48.3	64.3%
June	1	1	20.2	100.0%	135	132	15.1	50.0%	49	25	49.2	60.0%
July	0	-	0.0	0.0%	109	81	15.2	49.4%	39	6	61.9	66.7%
August	0	-	0.0	0.0%	111	136	15.6	47.8%	39	5	34.6	80.0%
September	0	-	0.0	0.0%	117	82	14.9	50.0%	34	3	105.8	33.3%
October	0	-	0.0	0.0%	0	-	0.0	0.0%	0	-	0.0	0.0%
November	0	-	0.0	0.0%	0	-	0.0	0.0%	0	-	0.0	0.0%
December	0	-	0.0	0.0%	0	-	0.0	0.0%	0	-	0.0	0.0%
January	0	-	0.0	0.0%	0	-	0.0	0.0%	0	-	0.0	0.0%
February	0	-	0.0	0.0%	0	-	0.0	0.0%	0	-	0.0	0.0%
March	0	-	0.0	0.0%	0	-	0.0	0.0%	0	-	0.0	0.0%
<b>Year to date</b>	<b>1</b>	<b>5</b>	<b>48.6</b>	<b>20.0%</b>	<b>687</b>	<b>658</b>	<b>15.4</b>	<b>48.6%</b>	<b>262</b>	<b>59</b>	<b>52.0</b>	<b>62.7%</b>

Source: NI Planning Portal

**Notes:**

1. CLUDS, TPOS, NMCS and PADS/PANs have been excluded from all applications figures

2. The time taken to process a decision/withdrawal is calculated from the date on which an application is deemed valid to the date on which the decision is issued or the application is withdrawn that may not be considered as "typical".

## Newry, Mourne & Down District Council – November 2018

---

15

**3.** *The time taken to conclude an enforcement case is calculated from the date on which the complaint is received to the earliest date of the following: a notice is issued; proceedings commence values and then taking the data point at the 70th percentile of the sequence.*



## Record of meetings between Planning Officers and Public Representatives 2018-2019

DATE OF MEETING	PLANNING OFFICER'S NAME/S	PUBLIC REPRESENTATIVE'S NAME
23/04/2018	A McAlarney	Cllr W Walker Cllr Andrews
27/04/2018	A McAlarney	Cllr Burgess
30/04/2018	A McAlarney	Cllr Walker
30/04/2018	A McAlarney	Cllr Fitzpatrick
10/05/2018	A McAlarney	Colin McGrath MLA
31/05/2018	A McAlarney	Cllr Rice
04/06/2018	A McAlarney	Cllr McMurray
29/06/2018	G Kerr	Cllr B Quinn
10/07/2018	G Kerr / P Smyth	Cllr B Quinn
17/07/2018	A McAlarney	Colin McGrath
09/08/2018	G Kerr / P Smyth	Cllr B Quinn
14/08/2018	A McAlarney	Cllr walker
04/09/2018	G Kerr	Cllr Tinnelly
07/09/2018	A McAlarney	Colin McGrath
12/09/2018	A McAlarney	Cllr walker Cllr Andrews
18/09/2018	A McAlarney	Cllr Walker Cllr Andrews
20/09/2018	A McAlarney	Cllr Rice
03/10/2018	A McAlarney	Cllr W Clarke
18/10/2018	A McAlarney	Cllr Enright
29/10/2018	A McAlarney	Cllr walker Cllr Andrews



## Newry, Mourne & Down District Council – November 2018

### 1. Live Applications

MONTH 2017/18	NEW APPLICATIONS	LIVE APPLICATIONS	LIVE APPLICATIONS OVER 12 MONTHS
April	129	914	222
May	141	916	217
June	141	909	225
July	150	960	231
August	114	913	244
September	141	958	263
October	168	971	272
November	187	1,002	276

### 2. Live Applications by length of time in system

Month 2017/18	Under 6 months	Between 6 and 12 months	Between 12 and 18 months	Between 18 and 24 months	Over 24 months	Total
April	510	182	79	33	110	<b>914</b>
May	506	193	78	33	106	<b>916</b>
June	483	201	84	33	108	<b>909</b>
July	540	189	90	34	107	<b>960</b>
August	482	187	99	34	111	<b>913</b>
September	511	184	108	45	110	<b>958</b>
October	529	170	114	46	112	<b>971</b>
November	548	178	110	52	114	<b>1,002</b>

## Newry, Mourne & Down District Council – November 2018

18

### 3. Live applications per Case Officer

Month 2017/18	Average number of Applications per Case Officer
April	51
May	49
June	48
July	51
August	48
September	56
October	61
November	62

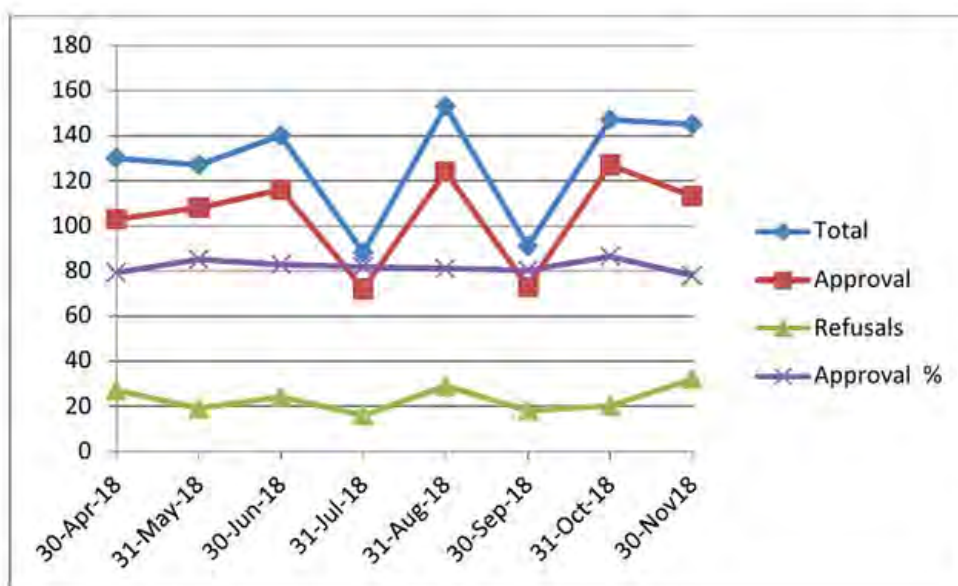
### 4. Decisions issued per month

Month 2017/18	Number of Decisions Issued	Number of Decisions Issued under delegated authority
April	130	111
May	127	119
June	140	130
July	88	78
August	153	141
September	91	83
October	147	141
November	145	138

# Newry, Mourne & Down District Council – November 2018

## 5. Decisions Issued YTD

Month 2017/18	Number of Decisions Issued	Breakdown of Decisions	
April	130	Approvals (103)	79%
		Refusals (27)	21%
May	257	Approvals (211)	82%
		Refusals (46)	18%
June	397	Approvals (327)	82%
		Refusals (70)	18%
July	485	Approvals (399)	82%
		Refusals (86)	18%
August	638	Approvals (523)	82%
		Refusals (115)	18%
September	729	Approvals (596)	82%
		Refusals (133)	18%
October	876	Approvals (723)	83%
		Refusals (153)	17%
November	1,021	Approvals (836)	82%
		Refusals (185)	18%





## Newry, Mourne & Down District Council – November 2018

20

### 6. Enforcement Live cases

Month 2017/18	<=1yr	1-2 yrs	2-3 yrs	3-4 yrs	4-5 yrs	5+yrs	Total
April	305	220	101	77	84	124	911
May	325	208	105	81	84	125	928
June	331	224	106	82	82	130	955
July	332	226	113	82	82	135	970
August	365	246	110	85	73	150	1,029
September	373	250	125	81	76	156	1,061
October	389	239	142	77	80	160	1,087
November	393	232	155	83	71	169	1,103

### 7. Planning Committee

Month	Number of Applications presented to Committee	Number of Applications Determined by Committee	Number of Applications Withdrawn/ Deferred for future meeting
11 April 2018	25	20	5
9 May 2018	17	10	7
6 June 2018	13	5	8
4 July 2018	14	6	8
1 August 2018	12	8	4
29 August 2018	13	4	9
26 September 2018	14	8	6
24 October 2018	13	4	9
21 November 2018	10	4	6
<b>Totals</b>	<b>131</b>	<b>69</b>	<b>62</b>

### 8. Appeals

#### Planning Appeal Commission Decisions issued during November 2018

Area	Number of current appeals	Number of decisions issued	Number of decisions Allowed	Number of decisions Dismissed	Withdrawn
Newry & Mourne	21	3	0	1	2
Down	6	1	1	0	0
<b>TOTAL</b>	<b>26</b>	<b>4</b>	<b>1</b>	<b>1</b>	<b>2</b>

## Newry, Mourne &amp; Down District Council – November 2018

21

**Statutory targets monthly update - up to September 2018 (un validated management information)  
Newry, Mourne and Down**

	Major applications (target of 30 weeks)				Local applications (target of 15 weeks)				Cases concluded (target of 39 weeks)			
	Number received	Number decided/withdrawn <sup>1</sup>	Average processing time <sup>2</sup>	% of cases processed within 30 weeks	Number received	Number decided/withdrawn <sup>1</sup>	Average processing time <sup>2</sup>	% of cases processed within 15 weeks	Number opened	Number brought to conclusion <sup>3</sup>	"70%" conclusion time <sup>3</sup>	% of cases concluded within 39 weeks
April	0	2	110.4	0.0%	100	109	14.0	52.3%	50	6	170.2	66.7%
May	0	2	67.3	0.0%	115	118	16.9	43.2%	51	14	48.3	64.3%
June	1	1	20.2	100.0%	135	132	15.1	50.0%	49	25	49.2	60.0%
July	0	-	0.0	0.0%	109	81	15.2	49.4%	39	6	61.9	66.7%
August	0	-	0.0	0.0%	111	136	15.6	47.8%	39	5	34.6	80.0%
September	0	-	0.0	0.0%	117	82	14.9	50.0%	34	3	105.8	33.3%
October	0	-	0.0	0.0%	0	-	0.0	0.0%	0	-	0.0	0.0%
November	0	-	0.0	0.0%	0	-	0.0	0.0%	0	-	0.0	0.0%
December	0	-	0.0	0.0%	0	-	0.0	0.0%	0	-	0.0	0.0%
January	0	-	0.0	0.0%	0	-	0.0	0.0%	0	-	0.0	0.0%
February	0	-	0.0	0.0%	0	-	0.0	0.0%	0	-	0.0	0.0%
March	0	-	0.0	0.0%	0	-	0.0	0.0%	0	-	0.0	0.0%
<b>Year to date</b>	<b>1</b>	<b>5</b>	<b>48.6</b>	<b>20.0%</b>	<b>687</b>	<b>658</b>	<b>15.4</b>	<b>48.6%</b>	<b>262</b>	<b>59</b>	<b>52.0</b>	<b>62.7%</b>

Source: NI Planning Portal

**Notes:**

1. CLUDS, TPOS, NMCS and PADS/PANs have been excluded from all applications figures

2. The time taken to process a decision/withdrawal is calculated from the date on which an application is deemed valid to the date on which the decision is issued or the application is withdrawn that may not be considered as "typical".

## Newry, Mourne & Down District Council – November 2018

---

22

*3. The time taken to conclude an enforcement case is calculated from the date on which the complaint is received to the earliest date of the following: a notice is issued; proceedings commence values and then taking the data point at the 70th percentile of the sequence.*



<b>Report to:</b>	Regulatory & Technical Services Committee
<b>Date of Meeting:</b>	18 <sup>th</sup> December 2018
<b>Subject:</b>	Proposed Extension to Warrenpoint Municipal Cemetery – amended layout
<b>Reporting Officer (Including Job Title):</b>	Roland Moore, Director of Neighbourhood Services
<b>Contact Officer (Including Job Title):</b>	Kevin Scullion, Assistant Director Facilities Management & Maintenance

Confirm how this Report should be treated by placing an x in either:-

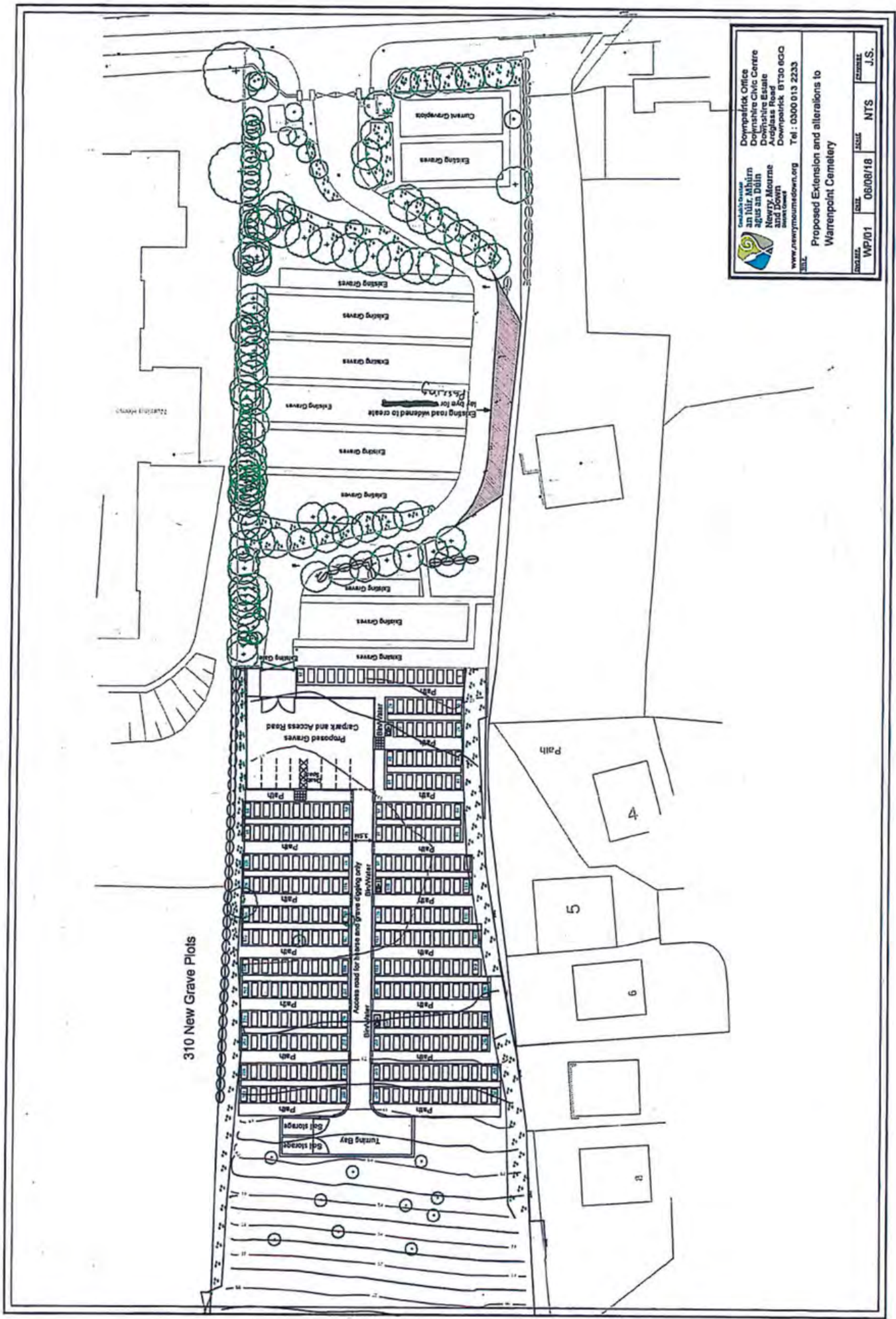
<b>For decision</b>	<b>X</b>	<b>For noting only</b>	
---------------------	----------	------------------------	--

<b>1.0</b>	<b>Purpose and Background</b>
1.1	<p>The Council has approved a capital spend of £125,000.00 to extend Warrenpoint Municipal Cemetery.</p> <p>There is an existing planning approval (P 93 0113) for this site which includes use of the proposed extension area for burials.</p> <p>At the Council's RTS Committee on 22<sup>nd</sup> August 2018 a report was provided to the Committee concerning this project. As part of this report a proposed layout was provided and approved which included a revised road layout and configuration of graves (See Appendix 1).</p> <p>Council officers subsequently met with Planning Officials to review the proposed layout and current planning approval. An amendment to the current planning approval will be required should the Council decide to revise the layout of the graves and road layout from originally approved. Following this pre-application discussion with Planning Service a revised layout scheme for the extension to the cemetery is now proposed (See Appendix 2). This layout reverts to the original layout of graves as previously approved under P 93 0113. It also removes the proposed small parking area at the top of the site and replaces this with a 5.3m wide roadway which terminates with a turning bay at the bottom of the site. The wider roadway will allow for two cars to pass and accommodate some short-term parking along one side.</p> <p>If the revised layout is approved by the Committee, the next step will be to submit a planning application to seek approval for a change to the road layout within the site as set out in the drawing provided at Appendix 2.</p>
<b>2.0</b>	<b>Key issues</b>
2.1	<ul style="list-style-type: none"> <li>Current phase of Warrenpoint Municipal Cemetery is reaching capacity and Council has approved a capital spend of £125,000.00 to allow for its extension.</li> </ul>

	<ul style="list-style-type: none"> <li>• There is a current planning approval which includes extension of the cemetery into the area now proposed for the extension.</li> <li>• At the RTS Committee in August 2018 a revised layout was approved providing design changes to that originally approved under P 93 0113 which focused on improving accessibility to the site for vehicles and a revised layout of graves.</li> <li>• Subsequent to meeting with Planning Officials a new layout is proposed which reverts back to the original layout of graves approved under P 93 0113 and changes to the road layout approved at RTS Committee in August 2018.</li> </ul>
<b>3.0</b>	<b>Recommendations</b>
3.1	<ul style="list-style-type: none"> <li>• Note content of report and approve proposed layout for extension to Warrenpoint Municipal Cemetery as set out in Appendix 2.</li> <li>• Approve the submission of a planning application for a revised road layout as shown in the drawing provided at Appendix 2.</li> </ul>
<b>4.0</b>	<b>Resource implications</b>
4.1	Capital budget of £125,000.00 available for this project which will include Design Team Fees if required.
<b>5.0</b>	<b>Equality and good relations implications</b>
5.1	It is not anticipated that the proposal will have an adverse impact upon equality of opportunity and good relations.
<b>6.0</b>	<b>Rural Proofing implications</b>
6.1	Due regard to rural needs has been considered.
<b>7.0</b>	<b>Appendices</b>
	<p><u>Appendix 1</u>: Site Plan of proposed extension and alterations to Warrenpoint Cemetery approved at RTS Committee August 2018.</p> <p><u>Appendix 2</u>: Revised Site Plan of proposed extension and alterations to Warrenpoint Cemetery.</p>
<b>8.0</b>	<b>Background Documents</b>
	None



# Appendix 1



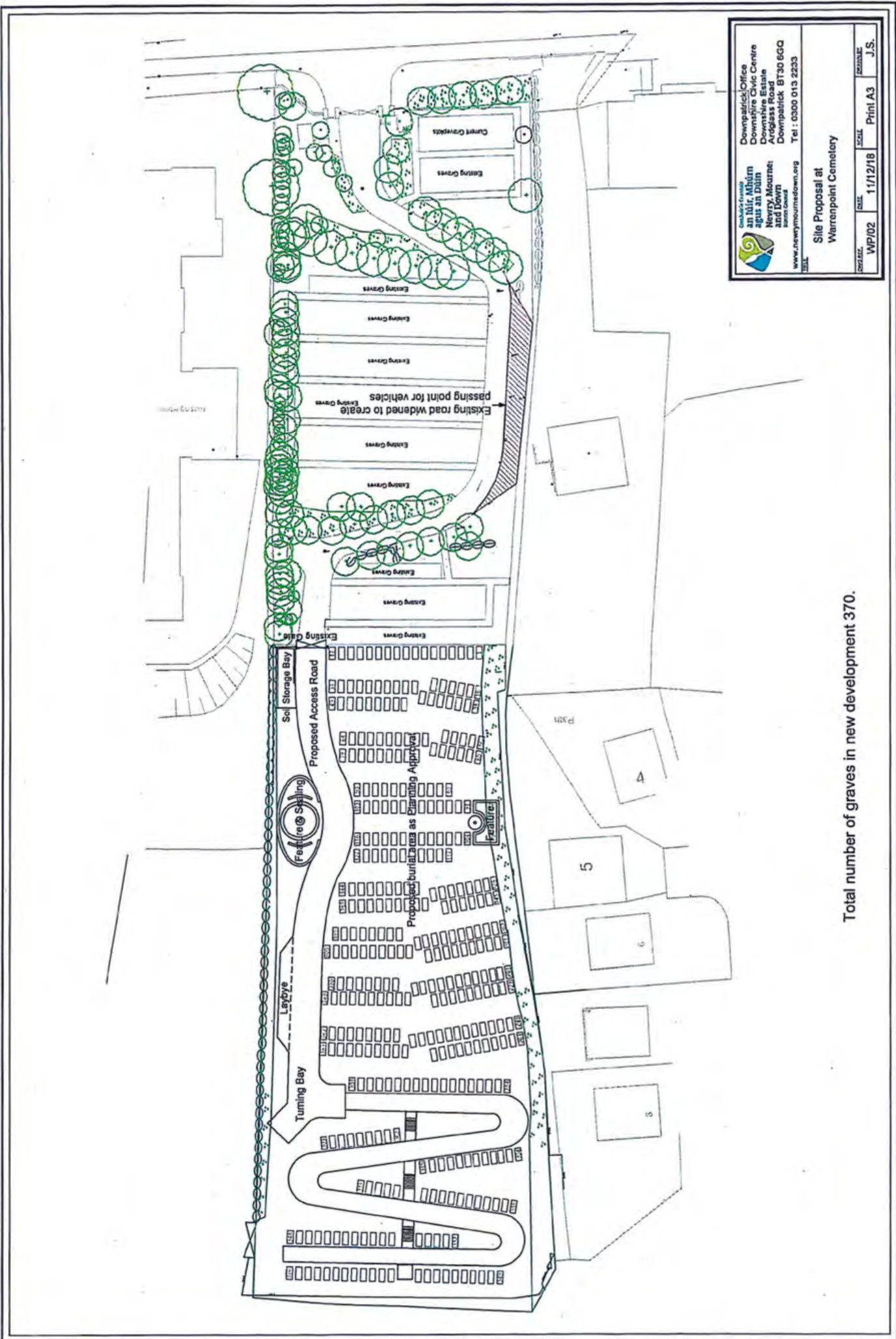

 Downpatrick Office  
 Downpatrick Civic Centre  
 Downpatrick Estate  
 Ardglass Road  
 Downpatrick BT130 6GQ  
 www.newrymuseumsdown.org Tel: 0300 013 2233

Downpatrick Office  
 Downpatrick Civic Centre  
 Downpatrick Estate  
 Ardglass Road  
 Downpatrick BT130 6GQ  
 www.newrymuseumsdown.org Tel: 0300 013 2233

Proposed Extension and alterations to  
 Warrenpoint Cemetery

DATE	SCALE	DESIGNED BY	DRAWN BY
WP/01	06/08/18	NTS	J.S.

# Appendix 2




 Downpatrick Office  
 Downshire Civic Centre  
 Downshire Estate  
 Newry, Mourne,  
 and Down  
 Council  
 www.newrymourndown.org  
 TEL : 0300 013 2233

---

Site Proposal at  
 Warrenpoint Cemetery

DATE:	11/12/18	SCALE:	Print A3	DRAWN:	J.S.
REF:	WP/02				

Total number of graves in new development 370.



<b>Report to:</b>	Regulatory & Technical Services Committee
<b>Date of Meeting:</b>	18 December 2018
<b>Subject:</b>	Review of operations at Household Recycling Centres (HRCs)
<b>Reporting Officer:</b>	Johnny McBride, Assistant Director: Waste Management (Acting)
<b>Contact Officer:</b>	Liam Dinsmore, Head of Waste Processing & Enforcement

<b>For Decision</b>	<input checked="" type="checkbox"/>	<b>For Noting Only</b>	<input type="checkbox"/>
<b>1.0 Purpose &amp; Background</b>			
1.1	The purpose of this report is to approval from the Committee to a proposal to organise an Elected Member workshop to consider the recommendations of a review of operations at the Council's Household Recycling Centres (HRCs).		
1.2	Members will be aware that at the last meeting of the Regulatory & Technical Services (RTS) Committee on the 20 November 2018, approval was granted to Officials to finalise the review based on a number of agreed guiding principles.		
<b>2.0 Key Issues</b>			
	<u>Elected Member Workshop</u>		
2.1	The scope of the review has considered, in particular future access and usage policies, which will have a number of financial and non-financial implications for the Council to consider, not least in relation to future operational budgets, as well as for the customers of the Council's HRC facilities.		
2.2	Recognising the potential significance of the implications of the review, Officials are now seeking a workshop with Members to explore the recommendations, as well as seek political agreement on the next steps, including an effective implementation date. It is further proposed to invite all forty-one (41) Elected Members to this workshop. A provisional date / time of 2.00pm on Monday, 7 January 2018 (before the Full Council meeting) has been provisionally set-a-side for the purposes of hosting the workshop.		
2.3	Any report, including the recommendations, from the workshop will be tabled at the scheduled RTS Committee in January 2019 for further Member scrutiny and consideration.		
<b>3.0 Recommendations</b>			
3.1	Members are asked to consider and agree to the recommendation to organise an Elected Member workshop to consider the recommendations of a review of operations at the Council's Household Recycling Centres (HRCs).		
<b>4.0 Resource Implications</b>			
4.1	There will be significant resourcing implications for Members to consider arising from the finalisation of this review; however, these will be explored with Members at the proposed workshop in January 2019 and are subject to Member consensus on the way forward.		

<b>5.0</b>	<b>Equality &amp; Good Relations Implications</b>
5.1	There are no equality and good relations arising from this report, however any future decision of the Council concerning the future operation of its HRCs is likely to be subject to an equality impact assessment. These cannot be quantified at this stage.
<b>6.0</b>	<b>Rural Proofing Implications</b>
6.1	There are no rural proofing implications arising from this report, however any future decision of the Council will require due regard to be given to the potential rural implications. These cannot be identified at this stage.
<b>7.0</b>	<b>Appendices</b>
	<ul style="list-style-type: none"><li>▪ <b>None</b></li></ul>

<b>Report to:</b>	Regulatory & Technical Services Committee
<b>Date of Meeting:</b>	18 December 2018
<b>Subject:</b>	Costs of Fly-tipping
<b>Reporting Officer (Including Job Title):</b>	Mr Johnny McBride Assistant Director (Acting) Waste
<b>Contact Officer (Including Job Title):</b>	Mr Liam Dinsmore Head of Waste Processing

Confirm how this Report should be treated by placing an x in either:-

For decision       For noting only       X

<b>1.0</b>	<b>Purpose and Background</b>
1.1	<p>The fly-tipping of waste remains of considerable concern and is a high profile environmental issue.</p> <p>Fly-tipping is illegal and places significant demand on budgets. Officials are currently liaising with NIEA and with neighbouring Councils to attempt to adopt compatible practices and approaches, to seek to both highlight concerns regarding Fly-Tipping and also to seek to implement a range of actions to help to reduce the scale of this problem.</p> <p>Purpose of this Report is to provide an estimate as to costs incurred, to date, in the current financial year as are involved to identify and thereafter remove Fly-Tipped waste, in a timely fashion.</p>
<b>2.0</b>	<b>Key issues</b>
2.1	<p>Protocol as established with regards to the removal of Illicit Dumping is as follows:</p> <ul style="list-style-type: none"> <li>*Report received and registered.</li> <li>*Incidence investigated by Enforcement Officer and referred to Environmental Cleansing for removal. If quantity of waste for removal is greater than 20.0 cubic meters or is hazardous in nature, referral is made to NIEA.</li> <li>*Decision taken as to urgency for removal, with option to refer to appointed Contractor, as necessary.</li> </ul> <p>Enforcement will investigate each incidence and will assess whether any evidence is available as will enable prosecution to be followed –up.</p>

	<p>All logged incidence of Illicit Dumping, as removed by Council Staff have been assigned a collection cost at £50 per occasion, to cover staff and vehicle costs. For purpose of this Report.</p> <p>Larger scale fly-tipping may involve engagement of a Contractor, with assistance of specialist Equipment.</p> <p>Cost estimates to respond to and collect Fly-Tipped Wastes to date in the current financial year are as follows:</p> <table border="1"> <thead> <tr> <th>Nos of occs. Costs(£)</th> <th>Removed by Council Staff</th> <th>Removed by Contractor</th> <th>Removed by NIEA</th> <th>Totals</th> </tr> </thead> <tbody> <tr> <td>Occasions recorded</td> <td>277 occs.</td> <td>36 occs</td> <td>15 occs.</td> <td>328 occs.</td> </tr> <tr> <td>Estimated costs</td> <td>£13,850</td> <td>£15,000</td> <td>£35,000</td> <td>£63,850</td> </tr> </tbody> </table>	Nos of occs. Costs(£)	Removed by Council Staff	Removed by Contractor	Removed by NIEA	Totals	Occasions recorded	277 occs.	36 occs	15 occs.	328 occs.	Estimated costs	£13,850	£15,000	£35,000	£63,850
Nos of occs. Costs(£)	Removed by Council Staff	Removed by Contractor	Removed by NIEA	Totals												
Occasions recorded	277 occs.	36 occs	15 occs.	328 occs.												
Estimated costs	£13,850	£15,000	£35,000	£63,850												
<b>3.0</b>	<b>Recommendations</b>															
3.1	<p>Report is for noting.</p> <p>It is recommended as follows:</p> <ol style="list-style-type: none"> <li>1. Council to continue to develop systems to record incidence of Fly-Tipping.</li> <li>2. Officials to continue to liaise with NIEA and neighbouring Councils to seek to address problems associated with Illicit Dumping of waste.</li> </ol>															
<b>4.0</b>	<b>Resource implications</b>															
4.1	<p>Costs to date , associated with the collection Of fly-tipped wastes are estimated at £63850 for an eight –month period, to date.</p> <p>Disposal and administration costs are not included. Disposal costs estimated at £15000, including disposal of tyres</p> <p>Allowing for a potential spike at Halloween Period to remove tyres etc. Resource Implications are estimated in the region of £90,000 -£100,000 per annum. Costs of collection of fly-tipped wastes are currently assigned within the Environmental Street Cleansing budget and NIEA budgets.</p> <p>Staff assigned to remove Illicit Dumping are redirected from other duties and as such an Opportunity Cost applies, due to the fact that staff are redirected from other duties to address the wastes as have been dumped illegally.</p>															
<b>5.0</b>	<b>Equality and good relations implications</b>															
5.1	None apply															
<b>6.0</b>	<b>Rural Proofing implications</b>															
6.1	None apply															
<b>7.0</b>	<b>Appendices</b>															
	none															
<b>8.0</b>	<b>Background Documents</b>															
	Reported incidents relating to Fly-Tipping, as recorded.															

<b>Report to:</b>	Regulatory & Technical Services Committee
<b>Date of Meeting:</b>	18 December 2018
<b>Subject:</b>	Strategy to address Dog-Fouling
<b>Reporting Officer (Including Job Title):</b>	Mr Johnny Mc Bride Assnt Director (Acting) Waste
<b>Contact Officer (Including Job Title):</b>	Mr Liam Dinsmore Head of Waste Processing

Confirm how this Report should be treated by placing an x in either:-

<b>For decision</b>	<input checked="" type="checkbox"/>	<b>For noting only</b>	<input type="checkbox"/>
---------------------	-------------------------------------	------------------------	--------------------------

<b>1.0</b>	<b>Purpose and Background</b>
1.1	<p>The Council, at September meeting approved a proposal to seek to address levels of dog-fouling throughout our District. The levels had been assessed in The Cleaner Neighbourhood Report 2017/18, published by Keep Northern Ireland Beautiful.</p> <p>A two-phased approach was agreed:</p> <ul style="list-style-type: none"> <li>(a) to agree an anti-dog fouling brand , with intend to launch the brand and to highlight concerns relating to dog-fouling.</li> <li>(b) for a proposal to be brought to Committee, detailing a confirmed Dog-Fouling Strategy.</li> </ul> <p>To date, brand has been launched, following Press Release on 30 November 2018 and arrangements are currently in –hand to display stickers, depicting the agreed 'brand 'throughout the Council District.</p>
<b>2.0</b>	<b>Key issues</b>
2.1	<p>Requirement now arises to agree on the next stages of the Dog-Fouling Strategy. A Draft Strategy is attached Appendix 2.</p> <p>The Strategy should be flexible, designed to encourage 'responsible dog-ownership' and be publicised to ensure that anyone affected by the detail of the Strategy is aware of the Strategy.</p> <p>Part 5 of the Clean Neighbourhoods and Environment Act (Northern Ireland) 2011, provides that District Councils may make dog control orders, provided that they are satisfied that an order is justified. The Order can be made in respect of any land which is open to the air e.g. parks, open spaces and football fields but not roads.</p>



	<p>It is considered that all dog owners are responsible for the welfare of their dogs and to make sure that their dog does not present a problem to other persons.</p> <p>The Draft Strategy has been compiled, with intent that a structured approach is coordinated with respect to dog-fouling.</p> <p>Firstly: Stage I of the Strategy is complete with awareness launched.</p> <p>Second: Proposal made that whenever a dog is licenced, each licensee is provided with details as to 'responsible dog-ownership'. Detail to be provided should address all issues relating to responsible dog-ownership in an easy to follow format, which detail should also be available on the Council Web-site.</p> <p>Third: Council to promote responsible dog-ownership through social media, radio, vehicle and advertising campaigns. Council to assign a budget in Rates Estimates in this respect. Enforcement Officers should similarly engage in such communications and education outreach.</p> <p>Fourth: Enforcement through the issue of fixed-penalty notices is available to the Council, in the event that guidelines and detail relating to responsible dog-ownership are ignored or are not working. Additionally Council may decide to implement Dog Control Notices to provide for 5 offences as may be prescribed in the dog control order:</p> <ol style="list-style-type: none"> <li>1. failing to remove dog faeces</li> <li>2. not keeping a dog on a lead</li> <li>3. not putting and keeping a dog on a lead when directed to do so</li> <li>4. permitting a dog to enter lands from which they were excluded</li> <li>5. taking more than a specified number of dogs onto land</li> </ol> <p>Dog Control Orders must follow a certain Procedure before they can be implemented, which Procedures are time bound to approximately complete within 60 days. Lands to which the Order applies must be clearly signposted at all entry points.</p> <p>It is not proposed that additional Dog Control Notices be made at this point in time but that the Strategy does provide that following review and where Education and initial Enforcement does not address stated concerns that recommendation can be made within the terms of the Strategy.</p>
<p><b>3.0</b></p>	<p><b>Recommendations</b></p>
<p>3.1</p>	<p>It is recommended as follows :</p> <ol style="list-style-type: none"> <li>1. Draft Dog Fouling Strategy to be circulated for final comments to CMT, with intent to finalise February 2019.</li> <li>2. Provision to be made within the Rates Estimates to provide for advertising and publicity campaigns to promote the Dog-Fouling Strategy, with target date set for launch at end-June 2018. Campaign to include signage brand change, vehicle and radio advertising.</li> <li>3. Clear direction to be received from Legal Department regarding establishment of Dog Control Orders.</li> <li>4. Close communications to be made with Environmental Cleansing Services to</li> </ol>



	<p>ensure that 'roads' are regularly swept.</p> <p>5 Protocol to be established, that all reports of dog-fouling are recorded and are addressed, with intent to identify problem locations as may need specific actions.</p> <p>6. Publicity materials e.g. brand signage to be available to parks authorities, community groups and schools for display at approaches to their premises.</p>
<b>4.0</b>	<b>Resource implications</b>
4.1	Bid to be submitted at Rates Estimates for advertising campaign and related literature.
<b>5.0</b>	<b>Equality and good relations implications</b>
5.1	To be assessed in advance for final review.
<b>6.0</b>	<b>Rural Proofing implications</b>
6.1	To be assessed in advance for final review.
<b>7.0</b>	<b>Appendices</b>
	<p><b>1.Procedure for making a Dog Control Order</b></p> <p><b>2. Draft Dog Foul Strategy, December 2018</b></p>
<b>8.0</b>	<b>Background Documents</b>
	<b>Cleaner Neighbourhoods and Environment Act(Northern Ireland) 2011</b>

## **DRAFT**

# **Strategy with Respect to Dog-Fouling**

## **1. Introduction**

Roads, streets and open spaces throughout our District have unacceptable levels of Dog-Fouling.

The Council has adopted a Strategy, aimed to reduce the levels of dog-fouling, which Strategy will inform all dog-owners as to their responsibility to clean-up after their pets.

The Strategy in this way will seek to encourage responsible dog- ownership, while at the same time confirming that dogs, properly supervised and controlled, are welcome throughout the Council District.

This Strategy has been drawn-up, having considered all relevant Legislation, as detailed in Appendices.

## **2. Dog-Owner responsibilities**

Responsibility of dog-owners are as detailed, including:

- requirement to ensure dog is licenced
- all dogs must be micro-chipped
- all dogs to have collar, preferably with name and contact for owner.
- to clean-up after their dog
- to always be in control of their dog
- to keep dogs on leads. (Dogs in any area, subject to a Dog Control Notice, are required to be on a lead, refer Dog Control Orders).
- Responsible dog-owners should carry bags into which dog-mess may be collected.

It is important that dog-owners are aware of their responsibilities, as a Fixed-Penalty Notice may be issued, in relation to various offences, to the value of £80, which can increase significantly, should the matter be referred to courts.

## **3. Strategy to combat Dog-Fouling**

The Council will undertake the following initiatives to combat dog-fouling across the Council District:

### **3.1 Encourage responsible dog-ownership**

Responsible Dog-ownership is essential.

It is anticipated that the majority of dog-owners will be responsible persons.

The Council will seek to encourage responsible dog-ownership and will do this through a range of measures:-

- on each occasion a dog-licence is issued, the Council will issue a guidance sheet, to offer advice with respect to respectable dog-ownership.
- Enforcement staff will approach members of the public, in control of a dog and will discuss issues relating to responsible dog-ownership
- Fixed penalty fines will be issued where appropriate
- By making an information sheet available which will include details as to responsible dog-ownership and providing information regarding diseases as can be transmitted from dog-mess.

### 3.2 Dog-Fouling Campaigns

The Council will undertake a dog-fouling advertising campaign.

The Campaign Brand is attached.

The Campaign will be undertaken:

- 'Pick-up the Poop before they do' - display to all litterbins and notices
- The Campaign will target the issue of dog-fouling and persons not cleaning up after their dog(s).
- The Campaign will highlight that spot fines of £80 will be issued to persons as do not clean-up after their dog.
- The Campaign will highlight disease which may be transferred
- The Campaign will seek to encourage members of the public to report incidence of dog-fouling detailing requirement to assist Enforcement Officers.
- Campaigns will be conducted on social media, radio, vehicle and advertising campaigns
- All Council publications to include and promote the Campaign to Keep Newry Mourne and Down Clean and Tidy.

### 3.3 Play areas and Dog Control Notices

To address problems of dog-fouling at Play areas and Open Spaces, the Council has agreed the following:

**Play areas:** No dogs are permitted in any Play area. A Notice will be erected at the entrance to each Play area detailing that dogs are not permitted within the confines of the Play area.

**Dog Control Notice:** Pursuant to Part 5 of the Clean Neighbourhoods and Environment Act (Northern Ireland)2011 and The Dog Control Orders (Prescribed Offences and Penalties, etc) Regulations (Northern Ireland) 2012, Newry, Mourne and Down District Council may make an Order, to apply to all land detailed on the attached Schedule.

Dogs must be kept under control at all times on facilities detailed within the Dog Control Notice.

e.g. Football Field.....list required

Warrenpoint Park

Newcastle Sea Front

Designated Beaches

Each Location to which a Dog Control Order applies shall display notice(s) prominently, detailing the existence of such notice and requirements.

All publicity material for such facilities eg. information leaflets, booking and till-receipts shall include details as to No Littering.

### **3.4 Provision of litterbins and Dog Bags**

Council will seek to ensure that a litterbin, into which dog waste may be placed, is situated where requirement is identified. Such litterbins will display the Anti Dog-Fouling Brand.

This does not replace requirement for responsible dog-owners to dispose-off dog waste collected to their household black-bin.

Litterbins will be located at town/villages, parks and at an appropriate location along exit roads from such towns /villages, where a need has been identified by Enforcement Staff in conjunction with Cleansing Officers.

Responsible dog-owners should carry dog-poo bags where required.

### **3.5 Responsibility of Enforcement Staff**

Officers are employed by the Council to undertake roles in relation to Enforcement and Dog Control.

These Officers are required to deal with issues relating to the Enforcement of this Strategy

- Serve Fixed Penalty Notice where required. This requirement to be escalated to zero-tolerance from a date to be determined by Council, with proposal at 1 May 2019
- Respond to complaints regarding dog-fouling where raised, in accordance with Council Complaints and Enforcement Policy
- Undertake regular patrols to all areas of the Council
- Approach dog-owners to check for licence, chip, collar and means to lift dog-foul. Engage in Education.

#### **4. Reporting and Review**

Officers will review the effectiveness of the Strategy, from annual survey details as published by Keep Britain Beautiful.

Officers will consider impact of campaigns from other sources and will seek to include any benefits into the Councils' Dog-Foul Campaign.

The list of areas to which a Dog Control Notice may be applied will be updated as may be approved by the Council.

#### **Appendices**

- Legislation
  - List of Play Areas covered by Bye-law
- List of Football Fields and Parks Ref: Dog Control Orders
- Serving of a Fixed Penalty Notice
- resume as to when notice is served
- detail as required
- process
- questions and answers





Department of the  
**Environment**

[www.doeni.gov.uk](http://www.doeni.gov.uk)

**DOG CONTROL ORDERS**



**Guidance on Part 5 of the  
Clean Neighbourhoods and Environment Act  
(Northern Ireland) 2011**

## OVERVIEW

This guidance covers:

- the Controls on Dogs (Non-application to Designated Land) Order (Northern Ireland) 2012<sup>1</sup> which designates descriptions of land to which Part 5 (Dogs) of the Clean Neighbourhoods and Environment Act (Northern Ireland) 2011<sup>2</sup> (“the Act”) does not apply;
- the Dog Control Orders (Procedures) Regulations (Northern Ireland) 2012<sup>3</sup> which implement sections 40 and 41 of the Act by prescribing the procedures and forms for making dog control orders,
- the Dog Control Orders (Prescribed Offences and Penalties, etc.) Regulations (Northern Ireland) 2012<sup>4</sup> which implement sections 40 and 41 of the Act by prescribing offences and penalties to be contained in dog control orders; and

together with the other sections of the Act relating to dog control orders which come into operation on 1 April 2012.

Dog control orders replace the previous system of byelaws for the control of dogs and also the dog fouling provisions under Article 4 of the Litter (Northern Ireland) Order 1994<sup>5</sup> which is being repealed.

This guidance is intended for district councils as the bodies with powers to make dog control orders. It will also be relevant for dog owners who may be affected by dog control orders.

---

<sup>1</sup> <http://www.legislation.gov.uk/nisr/2012/34/contents/made>

<sup>2</sup> <http://www.legislation.gov.uk/nia/2011/23/contents>

<sup>3</sup> <http://www.legislation.gov.uk/nisr/2012/39/contents/made>

<sup>4</sup> <http://www.legislation.gov.uk/nisr/2012/114/contents/made>

<sup>5</sup> <http://www.legislation.gov.uk/nisi/1994/1896/contents>



## 1. GENERAL PRINCIPLES

1.1 The Dog Control Orders (Prescribed Offences and Penalties, etc.) Regulations 2012 (“the Offences Regulations”) provide for five offences which may be prescribed in a dog control order:

- (a) failing to remove dog faeces;
- (b) not keeping a dog on a lead;
- (c) not putting, and keeping, a dog on a lead when directed to do so by an authorised officer;
- (d) permitting a dog to enter land from which dogs are excluded; and
- (e) taking more than a specified number of dogs onto land.

1.2 The penalty for committing an offence contained in a dog control order is a maximum fine of level 3 on the standard scale (currently £1,000). Alternatively, the opportunity to pay a fixed penalty may be offered in lieu of prosecution.

1.3 District councils may make dog control orders, provided that they are satisfied that an order is justified, and they have followed the necessary procedures (see Part 2). The offences are described and the forms of the orders are prescribed in the Offences Regulations, and the exact wording of the description of the offence must be used (minor variations of the wording in the other parts of an order are permissible). A dog control order may be brought into force no sooner than 14 days (or longer if preferred) after it has been made; there is no requirement for an order to be confirmed by the Department. The transitional arrangements for moving from current arrangements to the new system are described in paragraphs 1.19 – 1.23.

### Responsible Dog Ownership

1.4 All dog owners have a responsibility to ensure the welfare of the dog in their care and to make sure that their dog does not become a problem to themselves or other people. The laws that exist in relation to dogs such as the dog control order regime under the Clean Neighbourhoods and Environment Act (Northern Ireland) 2011 and the Dogs (Northern Ireland) Order 1983 do so primarily to ensure that people and dogs can live happily and safely together.

- 1.5 However, enforcement of the legislation is just one tool that is available to district councils to deal with dogs. Councils should bear in mind that the introduction of a dog control order may not always be the most appropriate course of action and that education also has an important part to play in promoting responsible dog ownership. The Department is aware that many councils already hold educational events and provide advice and guidance to dog owners and would encourage councils to continue these practices. Councils may also find it beneficial to hold awareness-raising events in conjunction with the introduction of a dog control order in their area.

### Land subject to dog control orders

- 1.6 Under section 42 of the Act a dog control order can be made in respect of any land which is open to the air and to which the public are entitled or permitted to have access (with or without payment). As for the provisions on litter, land which is covered is treated as land 'open to the air' if it is open to the air on at least one side. A dog control order can therefore apply to any covered place with a significant permanent opening on at least one side, such as a bus shelter or garage forecourt that remains open to the air at all times.
- 1.7 Section 42 gives the Department power to designate types of land which, although they fall within the definition above, are not to be subject to all or some dog control orders. The Controls on Dogs (Non-application to Designated Land) Order (Northern Ireland) 2012 ("the 2012 Order") designates:
- land held by the Department of Agriculture and Rural Development for the purposes of any of its functions under the Forestry Act (Northern Ireland) 2010<sup>6</sup>, in respect of all dog control orders;
  - land which is or forms part of a road **in respect of a dog control order excluding dogs from land specified in the order.**
- 1.8 A "road" is defined in Article 2 of the 2012 Order as any street, carriageway, highway or roadway to which the public has access (with or without payment) and includes any part of such a road and any bridge or tunnel over or through which such a road

<sup>6</sup> <http://www.legislation.gov.uk/nia/2010/10/contents>



passes. This is a wide definition and by way of example it includes access roads through estates that are owned by the residents or by organisations such as housing associations. It covers both the carriageway and the footpath.

- 1.9 All other land that meets the definition in section 42 (other than that exempted under the provisions described in the next paragraph) may be made subject to a dog control order (but see paragraph 2.3).
- 1.10 Under section 42(5) any person other than a district council with powers under a private Act to regulate land, by means of byelaws or in any other way, may give notice in writing to the district council that the land in question is to be excluded from the dog control regime (see also paragraph 1.14).
- 1.11 It should be noted that dog owners must keep their dogs under proper control at all times (both on and off the lead) regardless of whether there is a dog control order in force in respect of the land.

### **Defences/Exemptions**

- 1.12 There are defences in all dog control orders of:
  - (a) having a reasonable excuse for failing to comply with an order; or
  - (b) acting with the consent of the owner or occupier of the land, or of any other person or authority which has control of the land.
- 1.13 Under (a), no offence is committed if a person in control of a dog has a reasonable excuse for failing to comply with an order. This would include those responsible for dogs such as police dogs which are on land to investigate or prevent crime. As regards a dog control order excluding dogs from land, it would also include a person who is training a guide or assistance dog as, during the training period, the person in charge of the dog will not necessarily be a person with a disability and therefore will be unable to avail of the other exemptions in the Offences Regulations (see paragraphs 1.15 – 1.17). In such cases, it will be for district councils to decide whether to pursue cases where this defence is invoked; if they choose to do so it will be for the

Courts to decide whether someone had a reasonable excuse for failing to comply with a dog control order. However, the prescribed Fouling of Land by Dogs Order in Schedule 1 to the Offences Regulations states specifically that being unaware of a dog's defecation, or not having a device or other suitable means of removing the faeces is not a reasonable excuse for failing to comply with the order.

- 1.14 Under (b) no offence is committed if a person in charge of a dog acts with the consent of the person who owns or is otherwise in control of the land. There is no specific exemption in the Offences Regulations for working dogs, but this provision will cover any dog that is working on land with the consent of the person in control of the land.
- 1.15 Dog control orders provide exemptions in particular cases for people with a disability. A person with a disability within the meaning of the Disability Discrimination Act 1995 is exempt from a dog control order excluding dogs from specified land in respect of his or her assistance dog. An exemption is also provided from a dog control order on the fouling of land for -
- (a) a person who is registered as blind or partially sighted;
  - (b) a person who has a sight loss in respect of their guide dog;
  - (c) a person with a disability which affects their mobility, manual dexterity, physical co-ordination or ability to lift, carry or otherwise move everyday objects, in respect of their assistance dog.

These exemptions are not relevant to the other three offences which can be the subject of dog control orders.

- 1.16 The exemption in paragraph 1.15(a) applies not only in respect of an assistance dog but in respect of any dog which the person who is blind or partially sighted is in charge of. This is because their disability will prevent them from being aware of and removing dog faeces.
- 1.17 The exemption mentioned in the paragraph 1.15(c) applies to a person whose ability to move 'everyday objects' is affected. In paragraph D24 of the 'Guidance on matters to be taken into



account in determining questions relating to the definition of disability<sup>7</sup>, the following items are listed to illustrate what 'everyday objects' might include: books; a kettle of water; bags of shopping; a briefcase; an overnight bag; or, a chair or other piece of light furniture.

### Other Byelaw-making Powers

- 1.18 Powers to make byelaws affecting dogs can continue to be used but only in relation to offences that cannot be prescribed in a dog control order.

### Transitional Arrangements

- 1.19 Section 46 of the Act sets out the provisions that apply to existing dog byelaws. Under subsection (1), from the date the Offences Regulations came into operation, no new dog byelaws can be made relating to any of the offences set out in those Regulations.
- 1.20 Existing byelaws remain in force indefinitely, and can continue to be enforced as normal. However, under subsection (3) if a district council makes a dog control order in respect of an offence on a specified area of land, any byelaw made by a district council dealing with the *same offence on the same land* lapses. Other byelaws, dealing with either the same offence on different land, or with different offences on the same land, are not affected.
- 1.21 Similarly, under subsection (4) if an action or failure to take action is an offence under a dog control order and contravenes a byelaw made by a district council, it will no longer be an offence under the byelaw.
- 1.22 Article 4 of the Litter (NI) Order 1994 will remain in force in relation to any of the places prescribed in The Dog Fouling (Prescription of Places) Regulations (NI) 1995 until such a time as a dog control order is made for the same land. This means that prosecutions can continue to be brought and fixed penalty notices can continue to be issued for dog fouling offences in places prescribed under Article 4 but the fixed penalties will remain at £50. However, if any type of dog control order is

---

<sup>7</sup> <http://www.ofmdfmi.gov.uk/disabilitydiscriminationact1995.pdf>

made that applies to land already subject to Article 4, that Article ceases to have effect in respect of the land subject to the dog control order.

- 1.23 For example, if a district council makes any type of dog control order in respect of a park, Article 4 will cease to apply in respect of the park, but will continue to have effect in the rest of the district.

## 2. MAKING A DOG CONTROL ORDER

- 2.1 The procedure for making a dog control order is set out in regulation 3 of the Dog Control Orders (Procedures) Regulations (Northern Ireland) 2012 (“the Procedures Regulations”). **It is important that this procedure is adhered to, since a failure to do so will invalidate the order.** It is also important for any district council considering a dog control order to be able to show that this is a necessary and proportionate response to problems caused by the activities of dogs and those in charge of them.
- 2.2 The council needs to balance the interests of those in charge of dogs against the interests of those affected by the activities of dogs, bearing in mind the need for people, in particular children, to have access to dog-free areas and areas where dogs are kept under strict control, and the need for those in charge of dogs to have access to areas where they can exercise their dogs without undue restrictions. A failure to give due consideration to these factors could make any subsequent dog control order vulnerable to challenge in the Courts.
- 2.3 District councils should also consider how easy a dog control order would be to enforce, since failure to enforce properly could undermine the effect of an order. This is particularly the case for orders that exclude dogs completely from areas of land. These will be easier to enforce if the land is enclosed. However, such orders should not be ruled out for unenclosed land where a special case for them can be made, for example to provide dog-free sections on beaches.
- 2.4 When a dog control order has been made excluding dogs from an unenclosed area of land, a common sense approach should be taken to enforcement. For example some allowance should



be made for dog owners who are clearly making a reasonable attempt to recall their dogs from the exclusion zone.

### Procedures for making a Dog Control Order

2.5 The Procedures Regulations require that before it can make a dog control order, a district council must publish a notice describing the proposed order on the council's website and in a local newspaper circulating in the same area as the land to which the order would apply and invite representations on the proposal. The notice must:

- (a) identify the land to which the order will apply;
- (b) summarise the order;
- (c) if the order will refer to a map, say where the map can be inspected. This must be at an address in the district council's area, be free of charge, and be available at all reasonable hours during the consultation period;
- (d) state that representations about the proposal may be made to the council and give the date by which they must be made. The final date for representation must be at least 28 days after the publication of the notice.

2.6 At the end of the consultation period the council must consider any representations that have been made. If it then decides to proceed with the order, it must decide when the order will come into force. This must be at least 14 days from the date on which it was made.

2.7 Once an order has been made the council must, at least 7 days before it comes into force, publish a notice in a local newspaper circulating in the same area as the land to which the order applies stating:

- (a) that the order has been made; and
- (b) where the order may be inspected and copies of it obtained.

A copy of the notice must also be published on the council's website.

- 2.8 If, after considering representations on a proposal to make an order a council decides significantly to amend its proposal, it must start the procedure again, publishing a new notice describing the amended proposal.

### Communication

---

- 2.9 There are many ways a district council can publicise proposed orders in addition to the prescribed uses of a local newspaper and the council's website. These include:
- magazines;
  - council mail shots/magazines;
  - talking newspapers
  - press releases through relevant organisations (Kennel Club/Dogs Trust/Blue Cross, etc);
  - local dog groups;
  - local dog charities (particularly those who provide assistance dogs);
  - dog rescue centres;
  - breed societies;
  - posters/flyers displayed in veterinary surgeries;
  - social networking.

This list of options is non-definitive, which allows for future (often rapid) developments in technology. Councils should consider using all methods at their disposal as far as is reasonably practicable.

### Amendments

- 2.10 Amendments to existing dog control orders must be in the form set out in Schedule 6 to the Offences Regulations (minor variables are permissible) and must be advertised, and brought into force in the same way as a new order.

### Revocation

- 2.11 District councils proposing to revoke an existing dog control order must place a notice on their website and in a newspaper circulating in the area in which the order applies inviting representations in response to the proposal (see regulation 4 of the Procedures Regulations). The notice must:

- (a) identify the land to which the order currently applies;
- (b) summarise the order;
- (c) if the order will refer to a map, say where the map can be inspected. This must be at an address in the district council's area, be free of charge, and be available at all reasonable hours during the consultation period;
- (d) state that representations about the proposal may be made to the council and give the date by which they must be made. The final date for representation must be at least 28 days after the publication of the notice.

2.12 Councils must consider any representations made within the period stated in the notice. Should the council decide to go ahead and revoke the order, another notice must be published to notify the public of the decision and what date the revocation will have effect, which cannot be before the date on which the final notice is published. Councils must also make information about the revoked order available on its website.

### **Erecting signage**

- 2.13 Regulation 3(4)(a) of the Procedures Regulations provides the legal requirement that, where practicable, signs must be placed summarising the order on land to which a new order applies, thereby informing the public that the land is subject to an order. For example, if an order were made excluding dogs from a park, copies of the order should be placed at the entrances to the park when it was first made, and permanent signs should be erected informing the public that dogs are not permitted in the park.
- 2.14 Where a dog control order applies to a large area of land, for example, an order in respect of fouling by dogs, it may not be feasible to post copies of the order on the land, but signs warning the public that it is an offence not to clear up dog faeces should be placed at regular intervals. In cases where, for example, dog free sections of a beach are to be subject to a dog ban order, it is recommended that councils erect signs at the entry point to these areas so that people are aware that dogs are excluded.



- 2.15 Where orders are made that apply only at certain times of the day or year, any signs provided to summarise the effect of an order should also make clear the periods in which the dog control order will apply.
- 2.16 When designing and erecting signs, district councils should bear in mind the need to make them accessible to people with disabilities.

### Setting the maximum number of dogs

- 2.17 When setting the maximum number of dogs that one person can take onto land, the most important factor for district councils to consider is the maximum number of dogs which a person can control. The Department would point out that the provisions of the Control of Greyhounds Act (NI) 1950 will still apply, i.e. no more than 2 greyhounds may be exercised or led in a public place. Councils should also take into account the views of dog owning and non-dog owning residents within the area to which the order will apply to establish what they consider to be an appropriate maximum number taking into account all the circumstances in the area. A key factor here will be whether children frequently use the area.

## 3. FIXED PENALTY NOTICES

*Note: This section covers the basic principles of fixed penalty notices for dog control orders and outlines changes introduced by the Act. However, detailed information on their use will be provided in the Department's separate guidance on fixed penalties and district councils would be advised to consult this guidance when using the fixed penalty notice provisions.*

- 3.1 For district councils, the general principles that apply to the issue of fixed penalty notices apply equally to notices issued for offences under dog control orders. Fixed penalties for offences under dog control orders may be issued by authorised officers under section 43(1) and (2) of the Act. "Authorised officers" are defined in section 43(11) as:



- employees of a district council who are authorised for this purpose
  - any person authorised (including employees of that person) in writing by a district council in pursuance of arrangements made by that person and the relevant council
- 3.2 In connection with dog control order offences, authorised officers of district councils have the power to require the name and address of a person they wish to issue with a fixed penalty notice. In such cases failure to supply these details or to give a false name and address to an authorised officer is an offence for which a maximum fine of level 3 on the standard scale (currently £1,000) may be given upon conviction.
- 3.3 Section 47 of the Act also enables an authorised officer of a district council to serve a notice on any person requiring that person to supply any information which the council reasonably considers it needs for the purposes of any of its functions under Part 5. In such cases failure to supply these details is an offence for which a maximum fine of level 4 on the standard scale (currently £2,500) may be given upon conviction.



<b>Report to:</b>	Regulatory & Technical Services Committee
<b>Date of Meeting:</b>	18 December 2018
<b>Subject:</b>	Single Use Plastics
<b>Reporting Officer:</b>	Johnny McBride, Assistant Director: Waste Management (Acting)
<b>Contact Officer:</b>	Liam Dinsmore, Head of Waste Processing & Enforcement

<table border="1"> <tr> <td><b>For Decision</b></td> <td><b>X</b></td> <td><b>For Noting Only</b></td> <td></td> </tr> </table>		<b>For Decision</b>	<b>X</b>	<b>For Noting Only</b>	
<b>For Decision</b>	<b>X</b>	<b>For Noting Only</b>			
<b>1.0</b>	<b>Purpose &amp; Background</b>				
1.1	The purpose of this report is to seek approval from the Committee to support Ards & North Down Borough Council in a call for action, by large supermarket retailers, on single use plastics, as well as to agree to a number of local actions in support of the same issue.				
1.2	Ards & North Down Borough Council (A&NDBC) is seeking a more effective, co-ordinated call amongst Councils in relation to the single use of plastics issue concerning large supermarket retailers. The Council received correspondence from A&NDBC on the 3 December 2018 requesting same.				
<b>2.0</b>	<b>Key Issues</b>				
<u>Correspondence from Ards &amp; North Down Borough Council</u>					
2.1	The correspondence from A&NDBC seeks the support of this Council to a call for urgent action on single use plastics by large supermarket retailers. A copy of the correspondence is attached at <b>Appendix I</b> .				
2.2	The same correspondence also seeks this Council's support to petition the (UK) Secretary of State for the Environment, to consider that the measures (requested of the large supermarket retailers) be incorporated into any future legislation governing waste and recycling for producers and retailers of consumer products.				
<u>Previous Council Motion</u>					
2.3	Members will be aware that at the meeting of the Regulatory & Technical Services (RTS) Committee on the 23 May 2018, a Motion relating to the phasing out of the single use of plastics products was supported by the Committee. The recommended actions in relation to the correspondence from A&NDBC are consistent with this Motion.				
<b>3.0</b>	<b>Recommendations</b>				
3.1	Members are asked to consider and agree to the recommendation to: <ul style="list-style-type: none"> <li>i. Support A&amp;NDBC in a call for action, by large supermarket retailers, on single use plastics;</li> <li>ii. Support A&amp;NDBC in its petition to the Secretary of State for the Environment concerning the incorporation of the measures requested by the large supermarket retailers, into future legislation; and</li> </ul>				

	<ul style="list-style-type: none"> <li>iii. Authorise Council Officials to write to the large supermarket retailers, as well as the Secretary of State for the Environment, confirming this Council’s support to A&amp;NDBC.</li> </ul>
<b>4.0</b>	<b>Resource Implications</b>
4.1	There are no resource implications arising from this report as the decisions requested of the Committee relate to policy support.
<b>5.0</b>	<b>Equality &amp; Good Relations Implications</b>
5.1	There are no equality and good relations arising from this report.
<b>6.0</b>	<b>Rural Proofing Implications</b>
6.1	There are no rural proofing implications arising from this report.
<b>7.0</b>	<b>Appendices</b>
	<ul style="list-style-type: none"> <li>▪ <b>Appendix I</b> – correspondence from A&amp;NDBC, dated 3 December 2018</li> </ul>





Our ref: EC 7/11/18 - 69001

Your ref:

3 December 2018

Liam Hannaway  
Chief Executive  
Newry, Mourne and Down Council

Email: [liam.hannaway@nmandd.org](mailto:liam.hannaway@nmandd.org)

Dear Chief Executive,

Re: Call for Action by Large Supermarket Retailers for Action on Single Use Plastics

Ards and North Down Borough Council has recently written to the main large supermarket retailers that operate in Northern Ireland (Tesco, Sainsburys, Asda, M&S, Lidl, Iceland and Co-Op) in a call for urgent action on single use plastics, as part of its efforts to provide strong civic leadership on sustainable development.

We have also written to the Secretary of State for Environment advising of our petition to large supermarket retail companies and asking that the measures requested of them be incorporated as part of any future UK wide legislation governing waste and recycling obligations for producers and retailers of consumer products. Furthermore, we have requested that specific legally binding targets be established for these plastics management controls.

The purpose of this letter is to ask if your Council would consider joining forces to provide a more effective, co-ordinated call upon large supermarket retailers – writing in similar terms to these companies and encouraging your member authorities to do likewise. Copies of our letters are attached.

Many thanks for your attention in this matter and I look forward to hearing from you.

Yours sincerely,

A handwritten signature in black ink, appearing to read "David Lindsay".

**David Lindsay**  
**Director of Environment**

Encs



**JOINT COMMITTEE**  
**25 October 2018**

**MEMBERS' MONTHLY BULLETIN**

The purpose of this Bulletin is to provide Members with an executive summary of the various agenda items which will be considered by the Joint Committee at its forthcoming meeting.

The titles highlighted in blue relate to the various agenda items.

**Item 1 - Annual General Meeting**

Election of Chair and Deputy Chair.

**Item 4 - Minutes of Joint Committee Meeting 034 held on 27 September 2018**

**For approval**

The Joint Committee's approval is sought for the minutes of the meeting held on 27 September 2018.

**Item 5 - Matters Arising**

**'IN COMMITTEE' ITEMS - COMMERCIALY CONFIDENTIAL**

**Item 6 - Minutes of Joint Committee Meeting 034 held on 27 September 2018 held 'in committee'**

**For approval**

The Joint Committee's approval is sought for the minutes of the meeting held on 27 September 2018 'in committee'.

**Item 7 - Matters Arising**

**Item 8 - Organic Waste Treatment Contract**

**For approval**

The report outlines the considerations that have been made in respect of the Organic Waste Treatment Contract in relation to the development of Infrastructure at Dargan Road and recommends next steps.





**JOINT COMMITTEE**  
**25 October 2018**

The report identifies the difficulties associated with developing the Dargan Road site and considers an alternative proposal.

The Joint Committee is asked to approve the recommendations.

### **Item 9 - Residual Waste Treatment Project**

#### **For noting**

**Planning Application** – post legal proceedings in the Northern Ireland courts and without new legislation being enacted with retrospective provisions, it will be necessary for the Department for Infrastructure to make a re-determination of the planning application for developing waste treatment infrastructure at Hightown Quarry. However, a decision maker with the necessary capacity is awaited.

A person with the required capacity could arrive via one or combination of (i) new Westminster legislation; (ii) via the decision/direction of the Supreme Court on foot of the Attorney-General reference; and/or (iii) the re-formation of the NI Executive Committee. arc21's project is not the only significant development project caught up in the current hiatus.

Following on from the Secretary of State for Northern Ireland's publicised discussions with NI political parties a short (6-page) draft Bill has been introduced into the UK Parliament at Westminster.

**Land assembly** – A stock-take meeting has been held with Tarmac Limited, the current owner of the proposed site.

The Joint Committee is asked to note the report.

### **OUT OF COMMITTEE & RETURN TO MAIN AGENDA**

### **Item 10 - Contracts and Performance Update**

#### **For noting**

Organic waste tonnages delivered in September 2018 were similar to those delivered in September 2017.

NWP are currently reviewing their procedures to ensure compliance with the new PAS 100 Standard once the transition period ends.



Concerns raised by Bryson Recycling over recent incidences of ignition due to flammable materials being delivered into the site.

High winds from Storm Ali caused minor disruption at Mullaghglass Landfill Site.

The Joint Committee is asked to note the report.

### **Item 11 - Resource and Waste Strategy**

#### **For noting**

The publication of DEFRA's Resource and Waste Strategy is expected next month and will be closely followed by three separate consultations on particular topics. Only one of these consultations will apply to Northern Ireland and that relates to Extended Producer Responsibility (EPR). It should be recognised that an EPR system is highly likely to be introduced in the future and it will affect councils.

The Joint Committee is asked to note the report.

### **Item 12 - Consultation on Waste Electrical and Electronic Equipment Compliance Fee Methodology - Evaluation of Proposals**

#### **For approval**

The purpose of the DEFRA consultation is to seek views on:

- Whether the Secretary of State should approve a compliance fee for 2018; and
- How well the proposals meet the published evaluation criteria.

Following a technical consultation with a number of parties a draft response has been formulated and is attached for consideration and endorsement.



**JOINT COMMITTEE**  
**25 October 2018**

**Item 13 - Schedule of Meetings 2019****For approval**

The Joint Committee is presented with a proposed schedule of meetings for the year January to December 2019 and is asked to consider and approve.

**Next Meeting: Tuesday 4 December 2018 to be hosted by Belfast City Council**

**ITEM 4**  
**ARC21 JOINT COMMITTEE**  
**Meeting No 034**  
**Hosted by Antrim and Newtownabbey Borough Council**  
**MINUTES**  
**Thursday 27 September 2018**

**Members Present:**

Councillor N Kelly	Antrim and Newtownabbey Borough Council
Alderman A Carson	Ards and North Down Borough Council
Councillor A Cathcart	Ards and North Down Borough Council
Alderman R Gibson ( <i>Deputy Chair</i> )	Ards and North Down Borough Council
Councillor O Gawith	Lisburn & Castlereagh City Council
Alderman J Tinsley	Lisburn & Castlereagh City Council
Councillor B Adger	Mid and East Antrim Borough Council
Councillor D O'Loan ( <i>Chair</i> )	Mid and East Antrim Borough Council
Councillor R Wilson	Mid and East Antrim Borough Council
Councillor G Craig	Newry, Mourne and Down District Council
Councillor D Curran	Newry, Mourne and Down District Council

**Members' Apologies:**

Councillor M Magill	Antrim and Newtownabbey Borough Council
Councillor S Ross	Antrim and Newtownabbey Borough Council
Councillor G Milne	Belfast City Council
Councillor M Collins	Belfast City Council
Councillor J Bunting	Belfast City Council
Councillor L Poots	Lisburn & Castlereagh City Council
Councillor W Clarke	Newry, Mourne and Down District Council

**Officers Present:**

R Burnett	arc21
G Craig ( <i>Secretary</i> )	arc21
H Campbell	arc21
K Boal	arc21
J Green	arc21
C Robinson	arc21
M Lavery	Antrim and Newtownabbey Borough Council
D Lindsay	Ards and North Down Borough Council
B Murray	Belfast City Council
W Muldrew	Lisburn & Castlereagh City Council
S Holgate	Mid and East Antrim Borough Council
R Moore	Newry, Mourne and Down District Council

**Officers' Apologies:**

G Girvan	Antrim and Newtownabbey Borough Council
N Grimshaw	Belfast City Council
C Campbell	Belfast City Council
H Moore	Lisburn & Castlereagh City Council
P Thompson	Mid and East Antrim Borough Council



The Chair welcomed Councillor Neil Kelly, the new representative from Antrim and Newtownabbey Borough Council, to his first Joint Committee meeting.

He also welcomed Roland Moore, the new Neighbourhood Services Director of Newry, Mourne and Down District Council, to the meeting and congratulated him on his new appointment.

### **Item 1 - Conflicts of Interest Statement**

The Chair read out the Conflicts of Interest Statement. There were no conflicts noted.

**Action: Noted**

### **Item 2 - Apologies**

Apologies were noted.

**Action: Noted**

### **Item 3 - Minutes**

The minutes of Joint Committee meeting 033 held on 30 August 2018 were agreed.

**Action: Agreed**

### **Item 4 - Matters Arising from the Minutes**

All matters arising were discussed under agenda items.

**Action: Noted**

The Chair advised Members that the meeting would now go In Committee, which was proposed and seconded accordingly.

### **In Committee**

Matters of a confidential and commercially sensitive nature were discussed under these agenda items and recorded accordingly.

Following discussion on the commercially sensitive matters, the Chair advised Members that the meeting would now return to the main agenda but whilst 'in committee' there were three matters discussed as follows:

**Item 5 - In Committee Minutes of Meeting No. 033 held 30 August 18      Action: Agreed**

**Item 6 - Matters arising from the Minutes      Action: Noted**

**Item 7 - Residual Waste Treatment Project      Action: Noted**

### **Out of Committee**

The Chair advised Members that the meeting would now return to the main agenda, which was further proposed and seconded.

### **Item 8 - Contracts and Performance Update**

Ms Boal and Ms Robinson presented a report to advise the Joint Committee on the prevailing monthly situation pertinent to the operational performance of the service and supply contracts.

A summary of the key discussions is replicated as follows:

- *NWP have advised arc21 of changes to the company ownership, further information is being sought.*
- *Organic waste tonnages increased following the fall in tonnages delivered during June and July and were similar to the levels collected in August 2017.*
- *Site visit by Officers to Cherry Polymers facility successfully carried out.*
- *Textile bank tonnages remain high in August 2018.*

At last month's meeting Members requested further information on the additional tonnage that may be available if all food waste was diverted from the residual bins and Ms Boal provided some statistics for Members' information in relation to this.

Ms Boal reported that there had been a change of ownership of NWP and once clarification of the changes have been received, she would update Members accordingly.

**Action: Ms Boal**

Following discussion the Joint Committee agreed to note the report.

**Action: Noted**

### **Item 9 - Audit Committee Update**

Mr Craig provided a report to update the Joint Committee in respect of the activities of the Audit Committee.

A summary of the key discussions is replicated below.

*Annual Report for the year to March 2018 - To improve the effectiveness of the Audit Committee it was recommended an annual report be prepared which sets out the key issues dealt with by the Committee over the financial year.*

*Executive Summary - The Joint Committee was presented with a summary of the issues that were dealt with at the Audit Committee meeting held on 20 September 2018.*

*Report To Those Charged With Governance (RTTCWG) - Following the completion of the fieldwork on the audit of the accounts of the Joint Committee for the year to March 2018, the RTTCWG was provided and sets out the operational issues which the Local Government Auditor raised during the audit. This year the Local Government Auditor pointed out that some Members Declarations of Interest forms had not been submitted at the time the accounts were closed.*

Mr Craig encouraged all Members to return their signed declaration of interests forms as soon as possible and advised that he would be in contact with the Members who had not completed the forms and update the Joint Committee at the next meeting.

**Action: Mr Craig**

Mr Craig also noted from the RTTCWG that the accounts for the year to March 2018 were to be certified by the Local Government Auditor without qualification which was a very satisfactory position for the Joint Committee to achieve.

The Chair and Members congratulated Mr Craig and his team, with a special mention to Mr McKeown, in achieving this excellent result.

**Action: Noted**

***Draft Data Matching Code of Practice, consultation-** The proposed response to the consultation exercise initiated by the NIAO has been approved by the Audit Committee and Members of the Joint Committee were asked to also consider the draft response so that it can be approved and submitted by the deadline of 1 October 2018.*

Following discussion the Joint Committee agreed to endorse this response.

**Action: Agreed**

Councillor Cathcart advised that, due to work commitments, he would be unable to continue as a Member of the Audit Committee. Mr Craig noted Councillor Cathcart's position and advised that he would discuss this matter with the Chair of the Audit Committee, Councillor Gawith.

**Action: Mr Craig**

### **Item 10 - AOB**

**Annual General Meeting** - Mr Craig advised Members that the AGM would be held before the next Joint Committee meeting on Thursday 25 October at which appointments would be made for the positions of Chair and Deputy Chair for the forthcoming year.

**Action: Mr Craig**

### **Item 11- Next Meeting**

The Chair advised that the next scheduled meeting of the Joint Committee was due to be held on Thursday 25 October 2018 at 10.30am and hosted by Ards and North Down Borough Council.

**Action: Noted**

**Date:** \_\_\_\_\_

**Chairman:** \_\_\_\_\_





Department for

**Infrastructure**

An Roinn

**Bonneagair**[www.infrastructure-ni.gov.uk](http://www.infrastructure-ni.gov.uk)

Clarence Court  
10-18 Adelaide Street  
Belfast  
BT2 8GB

Tel: 028 9054 0105  
Email: [private.office@infrastructure-ni.gov.uk](mailto:private.office@infrastructure-ni.gov.uk)

Roland Moore  
Director of Neighbourhood Services  
Newry, Mourne and Down District Council  
O'Hagan House  
Monaghan Row  
Newry  
BT35 8DJ

Your reference:

Our reference: COR0490-2018

*17/12/18* December 2018

Dear Mr Moore,

Thank you for your letter of 19 November 2018 to the Permanent Secretary, Katrina Godfrey, regarding weed spraying. As your correspondence would normally be passed to the Minister, and given that the Department currently does not have a Minister in post, the Permanent Secretary has asked me to reply on behalf of the Department.

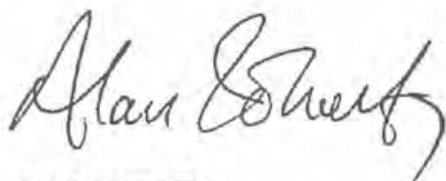
You will be aware from previous correspondence that weed spraying in the Newry, Mourne and Down area took place during June and August 2018, however, contractual difficulties and unfavourable weather conditions delayed this work. When spraying recommenced in October 2018, progress was slower than expected, and weed spraying was not completed until mid-November 2018.

I can confirm that the Department has now arranged for any remaining weeds to be scuffled, beginning with the Newry City area, and this work should be completed within the next few weeks.

I have enclosed a copy of the operational schedules used for weed spraying as you requested. However, it is not possible to give an absolute commitment to spray weeds next year until budgets for the 2019/2020 financial year have been confirmed.

If you require any further information please contact the Network Maintenance Manager Mr. Arnold Hamilton at 028 3834 1144.

I hope you find this response helpful.

A handwritten signature in black ink, appearing to read 'Alan Doherty', written in a cursive style.

**ALAN DOHERTY**  
Departmental Assembly Liaison Officer



	A	B	C	D	E
1					
2	Sector		Stretch	Street/Road	
3	E601		7080P8505 01	THE SQUARE C/P1: TO	
4	E601		7080U6502 07	THE SQUARE5: B0025 20 THE SQUARE TO B0025 19 CHURCH ST	
5	E601		7060U6502 10	CHERRY HILL1: U6502 02 CHERRY HILL TO END	
6	E601		7060U6503 10	KILBRONEY VALLEY1: B0025 17 KILBRONEY RD TO END	
7	E601		7060U6503 12	KILBRONEY VALLEY1: U6503 10 TO END	
8	E601		7060U6503 15	KILBRONEY VALLEY1: U6503 10 KILBRONEY VALLEY TO END	
9	E601		7060U6505 02	ROXBURGH PL1: C0329 07 BRIDGE ST TO END	
10	E601		7060U6505 03	SYENITE PL1: C0329 08 CLOUGHMORE RD TO END	
11	E601		7060U6505 05	VICTORIA SQUARE1: U6505 04 VICTORIA SQUARE TO END	
12	E601		7060U6505 06	GLEN ROSS1: CLOUGHMORE RD C329 08 TO END	
13	E601		7060U6505 80	GRAVEYARD OFF THE SQUARE: B0025 20 THE SQUARE TO END	
14	E601		7060U6500 01	ST COLMANS GDS1: A0002 23 WARRENPOINT RD TO END	
15	E601		7060U6500 02	SAINT COLMANS GDS1: U6500 01 SAINT COLMANS GDS TO END	
16	E601		7060F6500 03	SAINT COLMANS GDS 1: HOUSE NO 1 TO HOUSE NO 28	
17	E601		7060U6500 03	SAINT JUDES GDS1: A0002 23 WARRENPOINT RD TO END	
18	E601		7060U6500 04	SAINT JUDES GDS1: U6500 03 SAINT JUDES GDS TO END	
19	E601		7060F6500 02	SAINT JUDES GDS FP1: HOUSE NO 1 TO HOUSE NO 26	
20	E601		7060U6506 02	OLD HALL CRT1: A0002 22 WARRENPOINT RD TO END	
21	E601		7060U6506 01	SHORE RD2: A0002 24 SHORE RD TO END	
22	E601		7060U6506 03	ROSSES QUAY: A0002 22 WAREENPOINT RD TO END CDS HSE 20	
23	E601		7060U6506 04	ROSSES QUAY: U6506 03 ROSSES QUAY TO END CDS HSE 25	
24	E601		7060U6506 05	ROSSES QUAY: U6506 03 ROSSES QUAY TO END CDS HSE 30	
25	E601		7060U6505 04	VICTORIA SQUARE1: A0002 24 SHORE RD N TO A0002 24 SHORE RD S	
26	E601		7060U6505 07	VICTORIA SQUARE1: U6505 04 VICTORIA SQUARE TO END	
27	E601		7060U6505 01	HORNERS LN1: A0002 24 SHORE RD TO C0329 07 BRIDGE ST	
28	E601		7060C0329 08	CLOUGHMORE RD1: U6506 02 ROXBURGH PL TO A0002 24 SHORE RD	
29	E601		7060C0329 07	BRIDGE ST9: B0025 19 THE SQUARE TO U6505 02 ROXBURGH PL	
30	E601		7060U6504 01	WATER ST2: B0025 19 CHURCH ST TO C0329 07 BRIDGE ST	
31	E601		7060U6502 02	CHERRY HILL1: B0025 19 CHURCH ST TO U6502 01 CHERRY HILL	
32	E601		7060U6502 01	CHERRY HILL1: B0025 19 CHURCH ST TO END	
33	E601		7060U6502 03	CHERRY HILL1: U6502 02 CHERRY HILL TO END	
34	E601		7060U6502 04	CHERRY HILL1: U6502 02 CHERRY HILL TO END	
35	E601		7060U6502 05	CHERRY HILL1: U6502 04 CHERRY HILL TO END	
36	E601		7060U6502 06	CHERRY HILL1: U6502 04 CHERRY HILL TO END	
37	E601		7060F6502 01	CHERRY HILL FP1: FRONT HOUSE NO 5 CHERRY HILL TO REAR HOUSE NO 5 CHERRY HILL	
38	E601		7060B0025 18	KILBRONEY RD1: C0321 04 NEWTOWN RD TO U6502 01 CHERRY HILL	
39	E601		7060U6504 02	FORESTBROOK RD1: C0321 04 NEWTOWN RD TO END	
40	E601		7060U6504 22	SHANWILLIAM: U6504 02 FORESTBROOK RD TO END CDS	
41	E601		7060U6504 03	FORESTBROOK AV1: U6504 02 FORESTBROOK RD TO END	
42	E601		7060U6504 04	FORESTBROOK AV1: U6504 03 FORESTBROOK AV TO U6504 02 FORESTBROOK RD	
43	E601		7060U6504 09	FORESTBROOK PK1: U6504 02 FORESTBROOK RD TO END	
44	E601		7060U6504 15	FORESTBROOK MILL1: U6504 02 FORESTBROOK RD TO END	
45	E601		7060U6504 16	GLEANN SI1: U6504 02 FORESTBROOK RD TO END	
46	E601		7060U6504 17	GLEANN SI1: U6504 18 GLEANN SI TO END	
47	E601		7060U6504 18	GLEANN SI1: U6504 16 GLEANN SI TO END	
48	E601		7060U6504 19	GLEANN SI1: U6504 18 GLEANN SI TO END	
49	E601		7060U6504 20	GLEANN SI1: U6504 19 GLEANN SI TO END	
50	E601		7060U6504 21	GLEANN SI1: U6504 18 GLEANN SI TO END	
51	E601		7060U6504 13	OFF NEWTOWN RD1: C0321 04 NEWTOWN RD TO END	
52	E601		7060U6503 02	NEWTOWN VLS1: C0321 04 NEWTOWN RD TO END	
53	E601		7060U6503 03	NEWTOWN VLS1: U6503 01 NEWTOWN VLS TO END	
54	E601		7060U6503 01	NEWTOWN VLS1: B0025 17 KILBRONEY RD TO U6503 02 NEWTOWN VLS	
55	E601		7060U6503 14	NEWTOWN VLS1: U6503 03 NEWTOWN VLS TO END	
56	E601		7080F6504 01	CARRICKBAWN PK FP1: HOUSE NO 1 TO HOUSE NO 78	
57	E601		7060U6504 05	CARRICKBAWN PK1: C0321 04 NEWTOWN RD TO END	
58	E601		7060U6504 06	CARRICKBAWN PK1: U6504 05 CARRICKBAWN PK TO END	
59	E601		7060U6504 07	CARRICKBAWN PK1: U6504 05 CARRICKBAWN PK TO END	
60	E601		7060U6504 08	CARRICKBAWN PK1: U6504 05 CARRICKBAWN PK TO END	
61	E601		7060U6503 04	CLOUGHMORE PK1: C0321 04 NEWTOWN RD TO U6503 05 CLOUGHMORE PK	
62	E601		7060U6503 05	CLOUGHMORE PK1: NORTH TO SOUTH	
63	E601		7060U6503 06	CLOUGHMORE PK1: U6503 04 CLOUGHMORE PK TO END	
64	E601		7060U6503 07	CLOUGHMORE PK1: U6503 04 CLOUGHMORE PK TO END	
65	E601		7080F6503 01	CLOUGHMORE PK FP1: HOUSE NO 1 TO HOUSE NO 43	
66	E601		7060U6504 10	RUSSWOOD PK2: C0321 04 NEWTOWN RD TO END	
67	E601		7060U6504 11	BEECHFIELD PK1: C0321 04 NEWTOWN RD TO END	
68	E601		7060U6504 14	PINEWOOD1: C0321 04 NEWTOWN RD TO END	
69	E601		7060U6503 08	PINE VALLEY1: B0025 17 KILBRONEY RD TO END	
70	E601		7060U6503 09	PINE VALLEY1: U6503 08 PINE VALLEY TO END	
71	E601		7060U6502 08	SHANOWEN1: B0025 16 KILBRONEY RD TO U6502 09 SHANOWEN	
72	E601		7060U6502 09	SHANOWEN1: SOUTH TO NORTH	
73	E601		7060U6503 13	GLENASHLEY1: B0025 17 KILBRONEY RD TO END	
74	E601		7060U6504 12	GLENMISKAN1: B0025 19 KILBRONEY RD TO END	
75	E601		7060U6503 11	KILBRONEY VALLEY1: U6503 10 TO END	
76					
77					



	A	B	C	D	E
78	Sector		Stretch	Street/Road	
79					
80	E602		7060F6501 01	DRUMREAGH PK FP1: All footpaths	
81	E602		7060B0025 17	KILBRONEY RD1: C0321 04 NEWTOWN RD To End of Stone wall	
82	E602		7060C0321 04	NEWTOWN RD3: YELLOW WATER RIVER BRIDGE N TO B0025 17 KILBRONEY RD	
83	E602		7060C0329 06	GREENPARK RD1: B0025 20 THE SQUARE To Past Drumreagh Pk(Include Fw's)	
84	E602		7060U6501 02	DRUMREAGH PK1: C0329 02 GREENPARK RD TO END	
85	E602		7060U6501 03	DRUMREAGH PK1: U6501 02 DRUMREAGH PK TO END	
86	E602		7060U6501 01	GREENPARK VLS1: C0329 06 GREENPARK RD TO END	
87	E602		7060U6500 05	ST RITAS PK1: C0329 06 GREENPARK RD N TO C0329 06 GREENPARK RD S	
88	E602		7060U6500 06	SAINT RITAS PK1: U6500 05 SAINT RITAS PK TO END	
89	E602		7060F6500 01	SAINT RITAS PK FP1: REAR HOUSE NO 29 ST RITAS PK TO REAR HOUSE NO 36 ST RITAS P	
90	E602		7060U6500 07	GREENDALE CRE1: C0329 06 GREENPARK RD TO END	
91	E602		7060U6500 08	GREENDALE CRE1: U6500 07 GREENDALE CRE TO END	
92	E602		7060U6500 09	GREENDALE CRE1: U6500 07 GREENDALE CRE TO END	
93	E602		7060U6204 01	DRUMSESK RD1: drumsesk Villas(1/3rd way up from A2)	
94					
95					
96	Sector		Stretch	Street/Road	
97					
98	E603		7060U6406 01	MOYGANNON CRT1: A0002 21 ROSTREVOR RD TO END	
99	E603		7060U6203 01	BALLYMACONAGHY RD1: C0332 02 CLONALLAN RD TO U6202 01 MOYGANNON RD	
100	E603		7060U6202 01	MOYGANNON RD1: A0002 20 ROSTREVOR RD To Past Garden Centre +Brick Paving	
101	E603		7060U6403 18	ROWALLON1: U6202 01 MOYGANNON RD TO U6403 21 ROWALLON	
102	E603		7060U6403 19	ROWALLON1: U6403 18 ROWALLON TO END	
103	E603		7060U6403 20	ROWALLON1: U6403 18 ROWALLON TO END	
104	E603		7060U6403 21	ROWALLON1: START SOUTH TO END NORTH	
105	E603		7060U6403 22	ROWALLON1: U6403 21 ROWALLON TO END	
106	E603		7060U6403 23	ROWALLON1: U6403 21 ROWALLON TO END	
107	E603		7060U6403 24	ROWALLON1: U6403 21 ROWALLON TO END	
108	E603		7060U6403 26	RATHGANNON: U6202 01 MOYGANNON RD TO U6403 29 RATHGANNON	
109	E603		7060U6403 27	RATHGANNON: U6403 26 RATHGANNON TO END CDS HSE 12	
110	E603		7060U6403 28	RATHGANNON: U6403 26 RATHGANNON TO END CDS HSE 9	
111	E603		7060U6403 29	RATHGANNON: EAST CDS HSE 23 TO WEST CDS HSE 36	
112	E603		7060U6403 30	RATHGANNON: U6403 29 RATHGANNON TO END CDS HSE 37	
113	E603		7060U6403 31	RATHGANNON: U6403 29 RATHGANNON TO END AT REAT HSE 56	
114	E603		7060U6403 32	RATHGANNON: U6403 31 RATHGANNON TO END CDS HSE 50	
115					
116					
117	Sector		Stretch	Street/Road	
118					
119					
120	E606		7060U6162 02	CARRICK CL1: B0007 19 BRIDGE RD TO END	
121	E606		7060U6183 06	MILLTOWN ST DEVELO1: B0007 20 MILLTOWN ST TO END	
122	E606		7060U6184 01	LAGAN CRT1: B0007 20 MILLTOWN ST TO END	
123	E606		7060U6184 02	LAGAN CRT1: U6184 01 LAGAN CRT TO END	
124	E606		7060U6184 03	LAGAN CRT1: U6184 01 LAGAN CRT TO END	
125	E606		7060B0007 20	MILLTOWN RD1: C0333 01 BURREN HILL TO C0371 01 GREENAN RD	
126	E606		7060C0333 01	BURREN HILL1: B0007 20 MILLTOWN RD TO U6163 01 RYANSTOWN RD	
127	E606		7060U6181 01	CARRICK VW1: C0333 01 BURREN HILL TO END	
128	E606		7060U6183 01	ROSALEEN VLS1: C0333 01 BURREN HILL TO END	
129	E606		7060F6183 02	ROSALEEN VLS FP1: HOUSE NO 01 TO HOUSE NO 05	
130	E606		7060U6183 02	MARIE VLS1: C0333 01 BURREN HILL TO END	
131	E606		7060U6183 03	MARIE VLS1: U6183 02 MARIE VLS TO END	
132	E606		7060U6183 04	MARIE VLS1: U6183 02 MARIE VLS TO END	
133	E606		7060U6183 05	MARIE VLS1: U6183 02 MARIE VLS TO END	
134	E606		7060F6183 01	MARIE VLS FP1: HOUSE NO 01 TO HOUSE NO 49	
135	E606		7060U6193 01	UPPER BURREN RD1: B0007 20 MILLTOWN RD TO C0333 01 BURREN HILL	
136	E606		7060U6193 03	MILLTOWN CL1: U6193 01 UPPER BURREN RD TO END	
137	E606		7060U6176 01	U61761: B0007 20 MILLTOWN RD TO U6175 01 BALLYDESAND RD(The Avenue)	
138	E606		7060U6178 02	JOHN F KENNEDY PK2: U6178 01 BALLYRUSSELL RD TO END+Footpath on Ballyrussell	
139	E606		7060U6175 01	BALLYDESAND RD1: B0007 19 BRIDGE RD TO 30mph+footway)	
140	E606		7060U6175 02	CARRICKDESAND: U6175 01 BALLYDESAND RD TO END CDS HSE 44	
141	E606		7060U6175 05	CARRICK BRAE : U6175 01 BALLYDESAND RD TO END	
142	E606		7060U6177 01	U61771: B0007 20 MILLTOWN RD TO U6176 01(Donaghaguy Rd heading towards Chaple)	
143	E606		7060U6182 01	CARROGS RD1: B0007 19 BRIDGE RD TO End of Footway	
144					
145					
146	Sector		Stretch	Street/Road	
147					
148					
149	E607		7060U6401 45	KNOCKNAGREANA1: B0007 21 UPPER DROMORE RD TO END CDS HSE 16	
150	E607		7060U6401 47	KNOCKNAGREANA1: U6401 45 KNOCKNAGREANA TO END CDS HSE 28	
151	E607		7060U6401 46	KNOCKNAGREANA1: U6401 45 KNOCKNAGREENAGH TO END CDS HSE 8	
152	E607		7060U6401 12	ASHLEY HTS3: B0007 21 UPPER DROMORE RD TO END	
153	E607		7060U6401 13	ASHLEY HTS3: U6401 12 ASHLEY HTS TO END	
154	E607		7060U6401 14	ASHLEY HTS3: U6401 12 ASHLEY HTS TO END	



	A	B	C	D	E
155	E607		7060U6401 15	ASHLEY CRT1: U6401 12 ASHLEY HTS TO END	
156	E607		7060U6401 16	ASHLEY CRT1: U6401 15 ASHLEY CRT TO U6401 17 ASHLEY CRT	
157	E607		7060U6401 17	ASHLEY CRT1: NORTH TO SOUTH	
158	E607		7060U6401 54	CLOUGHMORE VW1: B0007 21 UPPER DROMORE RD TO END	
159	E607		7060U6402 88	RIVERFIELDS1: B0007 21 UPPER DROMORE RD TO END+ Brick paving area	
160	E607		7060U6402 69	RIVERFIELDS1: U6402 68 RIVERFIELDS TO END	
161	E607		7060U6402 70	RIVERFIELDS1: U6402 68 RIVERFIELDS TO END	
162	E607		7060U6401 22	ELMFIELD1: B0007 21 UPPER DROMORE RD TO END	
163	E607		7060U6401 41	ELMFIELD VILLAS:U6401 21 ELMFIELD VILLAS TO END	
164	E607		7060U6401 21	ELMFIELD1: U6401 22 ELMFIELD TO END	
165	E607		7060U6401 23	ELMFIELD1: U6401 22 ELMFIELD TO END	
166	E607		7060U6401 24	ELMFIELD1: U6401 22 ELMFIELD TO END	
167	E607		7060U6401 37	DROMORE HTS1: B0007 21 UPPER DROMORE RD TO END	
168	E607		7060U6402 53	MEADOWLANDS2: B0007 21 UPPER DROMORE RD TO END	
169	E607		7060U6402 54	MEADOWLANDS2: U6402 53 MEADOWLANDS TO END	
170	E607		7060U6402 55	MEADOWLANDS1: U6402 53 MEADOWLANDS TO U6402 61 MEADOWLANDS	
171	E607		7060U6402 61	MEADOWLANDS2: END NE TO END SW	
172	E607		7060U6402 64	FAIRVIEW1: B0007 21 UPPER DROMORE RD TO END	
173	E607		7060U6402 85	FAIRVIEW1: U6402 64 FAIRVIEW TO END	
174	E607		7060U6402 66	FAIRVIEW1: U6402 64 FAIRVIEW TO END	
175	E607		7060U6401 38	OAK GRANGE:B0007 21 UPPER DROMORE RD TO U6401 40 OAK GRANGE	
176	E607		7060U6401 39	OAK GRANGE:U6401 38 OAK GRANGE TO END	
177	E607		7060U6401 40	OAK GRANGE:SOUTH EAST TO NORTH WEST	
178	E607		7060U6402 47	MILLTOWN E IND EST1: B0007 21 UPPER DROMORE RD TO END	
179	E607		7060U6193 02	MILLTOWN IND EST1: C0371 01 GREENAN RD TO END +Footpaths	
180	E607		7060U6179 01	DONAGHAGUY RD1: B0007 20 MILLTOWN RD TO end of footpath	
181	E607		7060U6179 02	CUSHOWEN: U6177 01 DONAGHAGUY RD TO END CDS	
182	E607		7060F6401 01	LOWER DROMORE RD F1: HOUSE NO 46 TO HOUSE NO 84 Footpath)	
183	E607		7060U6401 32	VILLA GVE1: U6197 01 LOWER DROMORE RD TO END	
184	E607		7060U6401 33	VILLA GVE1: U6401 32 TO END	
185	E607		7060U6401 48	VILLA GVE: U6401 32 VILLA GVE TO END	
186	E607		7060U6401 49	VILLA GVE: U6401 48 VILLA GVE TO END	
187	E607		7060U6401 53	WOODLANDS3: U6167 01 LOWER DROMORE RD TO END	
188	E607		7060U6401 73	WOODLANDS3: U6197 01 LOWER DROMORE RD TO END	
189	E607		7060U6401 11	U64011: U6197 01 LOWER DROMORE RD TO END	
190	E607		7060U6197 01	LOWER DROMORE RD1: A0002 13 NEWRY RD to past entrance to Woodlands	
191	E607		7060U6402 60	DONAGHAGUY CL: U6179 01 DONAGHAGUY RD TO END	
192	E607		7060U6402 71	DONAGH GROVE: U6179 01 DONAGHAGUY RD TO END CDS HSE 65	
193	E607		7060F6402 08	DONAGH GROVE F/P: U6402 71 DONAGH GROVE TO U6179 01 DONAGHAGUY RD	
194	E607		7060U6402 72	DONAGH GROVE: U6402 71 DONAGH GROVE TO END CDS	
195	E607		7060F6402 09	DONAGH GROVE F/P: U6402 72 DONAGH GROVE TO U6179 01 DONAGHAGUY RD	
196	E607		7060U6402 07	BURREN RD1: U6402 04 BURREN RD To before 30mph	
197	E607		7060U6402 56	SLIEVE VW CL1: U6402 07 BURREN RD TO END	
198	E607		7060U6402 40	SAINT PATRICKS PK2: U6402 07 BURREN RD TO END	
199	E607		7060U6402 26	CLOONEAVIN AV1: U6402 07 BURREN RD TO END	
200	E607		7060U6402 62	CONALL AV1: U6402 07 BURREN RD TO U6402 63 CONALL AV	
201	E607		7060U6402 63	CONALL AV1: START SE TO END NW	
202					
203					
204	Sector		Stretch	Street/Road	
205					
206					
207	E608		7060F6403 02	SPRINGFIELD AV FP1: U6403 08 SPRINGFIELD AV TO C0332 03 CLONALLAN RD	
208	E608		7060U6402 34	RATHMORE1: NORTH W TO SOUTH E	
209	E608		7060U6403 05	GREAT GEORGES AV1: C0332 04 GREAT GEORGES ST TO END	
210	E608		7060F6401 06	CLERMONT BUNGALOWS1: HOUSE NO 1 TO HOUSE NO 13	
211	E608		7060U6401 08	CLERMONT GDS1: A0002 14 NEWRY ST TO U6401 08 CLERMONT GDS	
212	E608		7060U6401 10	CLERMONT GDS1: U6197 01 LOWER DROMORE RD TO U6401 08 CLERMONT GDS	
213	E608		7060U6401 09	CLERMONT GDS1: U6401 08 CLERMONT GDS TO END	
214	E608		7060F6401 02	CLERMONT GDS FP1: HOUSE NO 1 TO HOUSE NO 71	
215	E608		7060F6401 05	CLERMONT GDS FP1: HOUSE NO 72 TO HOUSE NO 119	
216	E608		7060F6401 03	CHARLOTTE ST FP1: HOUSE NO 40 CHARLOTTE ST TO REAR HOUSE NO 28 CLERMONT G	
217	E608		7060U6401 01	BRIDLE LOANAN1: B0007 22 UPPER DROMORE RD TO END	
218	E608		7060U6401 18	OAKLAND GVE1: U6401 01 BRIDLE LOANAN TO U6401 19 OAKLAND GVE	
219	E608		7060U6401 19	OAKLAND GVE1: NORTH TO SOUTH	
220	E608		7060U6401 20	OAKLAND CRE1: U6401 01 BRIDLE LOANAN TO END	
221	E608		7060U6401 30	RATHCUAIN1: U6401 01 BRIDLE LOANAN TO END	
222	E608		7060U6401 34	RATH CUAN1: U6401 30 RATH CUAN TO END	
223	E608		7060U6401 02	PINEWOOD HILL1: U6401 01 BRIDAL LOANAN N TO U6401 01 BRIDAL LOANAN S	
224	E608		7060U6401 05	PINEWOOD HILL1: U6401 02 PINEWOOD HILL TO END	
225	E608		7060U6401 04	PINEWOOD HILL1: U6401 02 PINEWOOD HILL TO END	
226	E608		7060U6401 03	PINEWOOD HILL1: U6401 02 PINEWOOD HILL TO END	
227	E608		7060F6401 04	PINEWOOD HILL FP1: U6401 02 PINEWOOD HILL TO B0007 21 UPPER DROMORE RD	
228	E608		7060U6401 75	GENNA MEWS: U6401 01 BRIDLE LOANAN TO END HSE 5	
229	E608		7060U6401 59	GANNAWAY1: U6401 01 BRIDLE LOANAN TO U6401 69 GANNAWAY	
230	E608		7060U6401 60	GANNAWAY1: U6401 59 GANNAWAY TO END	
231	E608		7060U6401 61	GANNAWAY1: U6401 59 GANNAWAY TO END	



	A	B	C	D	E
232	E608		7060U6401 69	GANNAWAY1: U6401 59 GANNAWAY TO U6401 74 GENNAWAY OPP HSE 43	
233	E608		7060U6401 74	GENNA WAY: N/E CDS AT HSE 53 TO SAW CDS AT HSE 31	
234	E608		7060U6401 70	GANNAWAY1: U6401 69 GANNAWAY TO U6401 71 GANNAWAY OPP HSE 94	
235	E608		7060U6401 71	GANNAWAY1: U6401 72 GANNAWAY TO END AT HSE 72	
236	E608		7060U6401 72	GANNAWAY1: START EAST TO END WEST	
237	E608		7060U6401 28	ESSMORE1: U6401 01 BRIDLE LOANAN TO END	
238	E608		7060U6401 29	ESSMORE1: U6401 28 ESSMORE TO END	
239	E608		7060U6401 31	ESSMORE1: U6401 28 TO END	
240	E608		7060U6401 25	LISSARA HTS1: U6401 01 BRIDLE LOANAN TO END	
241	E608		7060U6401 26	LISSARA HTS1: U6401 01 BRIDLE LOANAN TO END	
242	E608		7060U6401 27	LISSARA HTS1: U6401 01 BRIDLE LOANAN TO END	
243	E608		7060U6401 51	CARRICKREE1: U6401 01 BRIDAL LOANAN TO END	
244	E608		7060U6401 52	CARRICKREE1: U6401 51 CARRICKREE TO END	
245	E608		7060U6401 55	CARRICKREE1: U6401 51 CARRICKREE TO U6401 56 CARRICKREE	
246	E608		7060U6401 56	CARRICKREE1: END SOUTH WEST TO END NORTH EAST	
247	E608		7060U6401 57	RIDGEFIELD GVE1: U6401 51 CARRICKREE TO END	
248	E608		7060U6401 58	RIDGEFIELD GVE1: U6401 57 RIDGEFIELD GVE TO END	
249	E608		7060U6401 42	BRIDLE HILL1: U6401 01 BRIDLE LOANAN TO END	
250	E608		7060U6401 43	BRIDLE HILL1: U6401 42 BRIDLE HILL TO END	
251	E608		7060U6401 44	BRIDLE HILL1: U6401 42 BRIDLE HILL TO END	
252	E608		7060U6401 62	ARDFIELD CRE1: U6401 01 BRIDLE LOANAN TO U6401 63 ARDFIELD CRE	
253	E608		7060U6401 63	ARDFIELD CRE1: U6401 65 ARDFIELD CRE TO END	
254	E608		7060U6401 64	ARDFIELD CRE1: U6401 63 ARDFIELD CRE TO END	
255	E608		7060U6401 65	ARDFIELD CRE1: START WEST TO END EAST	
256	E608		7060U6401 66	ARDFIELD AV1: U6401 01 BRIDLE LOANAN TO U6401 67 ARDFIELD AV	
257	E608		7060U6401 67	ARDFIELD AV1: START SOUTH TO END NORTH	
258	E608		7060U6401 68	ARDFIELD AV1: U6401 68 ARDFIELD AV TO END	
259	E608		7060U6402 23	IRENE TR1: B0007 22 UPPER DROMORE RD TO END	
260	E608		7060U6402 45	TUDOR MEWS1: U6402 23 IRENE TR TO END	
261	E608		7060U6402 24	DROMORE TR1: B0007 22 UPPER DROMORE RD TO B0007 22 UPPER DROMORE RD	
262	E608		7060U6402 50	JAMESONS CRT1: B0007 22 UPR DROMORE RD TO U6402 52 JAMESONS CRT	
263	E608		7060U6402 51	JAMESONS CRT1: U6402 50 JAMESONS CRT TO END	
264	E608		7060U6402 52	JAMESONS CRT1: END NORTH TO END SOUTH	
265	E608		7060U6404 12	CHURCH LN2: A0002 17 CHURCH ST TO U6404 07 MARY ST	
266	E608		7060U6404 07	MARY ST3: U6404 01 DOCK ST TO U6404 09 GREAT GEORGES ST	
267	E608		7060U6404 10	THOMAS ST5: U6404 07 MARY ST TO U6404 02 MARINE PDE	
268	E608		7060U6404 11	PETERS ST1: U6404 10 THOMAS ST TO U6404 09 GREAT GEORGES ST	
269	E608		7060U6404 08	PRINCESS ST1: U6404 09 GREAT GEORGES ST TO U6404 04 OSBORNE PROMENADE	
270	E608		7060U6402 35	ARDKEEN CRT1: C0332 04 GREAT GEORGES ST TO END	
271	E608		7060U6403 02	SPRINGFIELD RD1: A0002 20 ROSTREVOR RD TO C0332 03 CLONALLAN RD	
272	E608		7060U6403 06	ALEXANDER DR3: U6403 02 SPRINGFIELD RD TO END	
273	E608		7060U6403 07	SPRINGFIELD AV1: U6403 02 SPRINGFIELD RD TO END	
274	E608		7060U6403 03	SLIEVE FOY PL1: A0002 19 SEAVIEW TO U6403 02 SPRINGFIELD RD	
275	E608		7060U6403 04	PARKSIDE2: U6403 03 SLIEVE FOY PL TO END	
276	E608		7060F6403 01	PARKSIDE FP2: HOUSE NO 01 TO HOUSE NO 16	
277	E608		7060U6403 13	BEECH LODGE PK1: U6403 02 SPRINGFIELD RD TO END	
278	E608		7060U6403 09	DRUMSESK PL1: U6403 02 SPRINGFIELD RD TO U6403 15 DRUMSESK PL	
279	E608		7060U6403 10	DRUMSESK PL1: U6403 09 DRUMSESK PL TO END(Treat brick paving F/w's)	
280	E608		7060U6403 14	DRUMSESK PL1: U6403 09 DRUMSESK PL TO END	
281	E608		7060U6403 15	DRUMSESK PL1: EAST TO WEST	
282	E608		7060U6403 16	THE ORCHARD1: A0002 20 ROSTREVOR RD TO U6403 17 THE ORCHARD	
283	E608		7060U6403 17	THE ORCHARD1: START SOUTH TO END NORTH	
284	E608		7060U6403 33	SEAFIELDS: A0002 25 ROSTREVOR RD TO END AT REAR HSE 26	
285	E608		7060U6403 34	SEAFIELDS: U6403 33 SEAFIELDS TO END CDS HSE 15	
286	E608		7060U6403 25	SEAFIELDS AVE: A0002 20 ROSTREVOR RD TO END AT ENT TO NURSING HOME	
287	E608		7060U6403 01	WELL RD1: A0002 20 ROSTREVOR RD TO C0332 03 CLONALLAN RD	
288	E608		7060U6403 12	BERKLEY GVE1: SOUTH TO NORTH(Treat F/W's where required)	
289	E608		7060U6403 11	BERKLEY GVE1: U6403 01 WELL RD TO U6403 12 BERKLEY GVE	
290	E608		7060C0332 03	CLONALLAN RD1: U6179 01 DONAGHAGUY RD TO U6403 02 SPRINGFIELD RD	
291	E608		7060U6403 08	CLONALLAN GDS1: C0332 03 CLONALLAN RD TO END	
292	E608		7060U6402 32	RATHMORE1: C332 03 CLONALLON RD TO END	
293	E608		7060U6402 33	RATHMORE1: U6402 32 RATHMORE TO U6402 34 RATHMORE	
294	E608		7060U6402 46	RATHMORE1: U6402 32 RATHMORE TO END	
295	E608		7060U6402 11	ROSSMARA PK1: U6402 12 CARNMEEN PK TO C0332 03 CLONALLAN RD	
296	E608		7060U6402 13	CARNMEEN PK1: U6402 12 CARNMEEN PK TO END	
297	E608		7060U6402 12	CARNMEEN PK1: U6402 11 ROSSMARA PK TO U6402 10 MOURNE DR+Paved area	
298	E608		7060U6402 48	ORCHARD HILL1: WEST END HSE 34 TO EAST END HSE 24	
299	E608		7060U6402 49	ORCHARD HILL1: U6402 12 CARNMEEN PK TO U6402 48 ORCHARD HILL	
300	E608		7060U6402 14	CARNMEEN PK1: U6402 12 CARNMEEN PK TO END	
301	E608		7060U6402 15	CARNMEEN PK1: U6402 12 CARNMEEN PK TO END	
302	E608		7060U6402 16	ROSSMARA PK1: U6402 11 ROSSMARA PK TO END	
303	E608		7060F6402 03	DRUMLIN WK FP1: HOUSE NO 1 DRUMLIN WK TO HOUSE NO 22 DRUMLIN WK	
304	E608		7060F6402 02	CARNMEEN PK FP1: HOUSE NO 1 CARNMEEN PK TO HOUSE NO 46 CARNMEEN PK	
305	E608		7060F6402 04	ROSSMARA PK FP1: HOUSE NO 1 ROSSMARA PK TO HOUSE NO 101 ROSSMARA PK	
306	E608		7060U6402 17	ROSSMARA PK1: U6402 11 ROSSMARA PK TO U6402 18 ROSSMARA PK	
307	E608		7060U6402 18	ROSSMARA PK1: NORTH TO SOUTH	
308	E608		7060F6402 05	KILCARN WK FP1: REAR HOUSE NO 63 ROSSMARA PK TO HOUSE NO 5 KILCARN WK	



	A	B	C	D	E
309	E608		7060U6402 20	ROSSMARA PK1: WEST TO EAST	
310	E608		7060U6402 19	ROSSMARA PK1: U6402 11 ROSSMARA PK TO U6402 20 ROSSMARA PK	
311	E608		7060U6402 10	MOURNE DR1: B0007 22 UPPER DROMORE RD TO U6402 12 CARNMEEN PK	
312	E608		7060U6402 22	MOURNE DR1: U6402 10 MOURNE DR TO END	
313	E608		7060F6402 06	MOURNE DR FP1: HOUSE NO 1 TO HOUSE NO 79	
314	E608		7060U6402 21	ARDALLAN PK1: U6402 04 BURREN RD TO U6402 10 MOURNE DR	
315	E608		7060F6402 01	ARDALLAN PK FP1: HOUSE NO 1 ARDALLAN PK TO HOUSE NO 86 ARDALLAN PK	
316	E608		7060U6402 42	LISIEUX CRT1: U6402 25 ARDALLAN PK TO END	
317	E608		7060U6402 43	LISIEUX AV1: U6402 42 LISIEUX CRT TO U6402 44 LISIEUX AV	
318	E608		7060U6402 44	LISIEUX AV1: U6402 43 LISIEUX AV TO END	
319	E608		7060U6402 04	BURREN RD1: B0007 22 UPPER DROMORE RD TO U6402 07 BURREN RD	
320	E608		7060U6402 05	FORTH RD1: U6402 07 BURREN RD TO U6402 08 SMALLS RD	
321	E608		7060U6402 25	ARDALLAN PK1: U6402 05 FORTH RD TO END	
322	E608		7060U6402 27	IVEAGH AV1: U6402 05 FORTH RD TO END	
323	E608		7060F6402 07	IVEAGH AV FP1: HOUSE NO 1 TO HOUSE NO 12	
324	E608		7060U6402 28	FORTH AV1: U6402 05 FORTH RD TO END	
325	E608		7060U6402 09	SMALLS RD1: C0332 03 CLONALLAN RD TO U6402 05 FORTH RD	
326	E608		7060U6402 08	SMALLS RD1: U6402 07 BURREN RD TO U6402 05 FORTH RD	
327	E608		7060U6402 29	WOODBROOK PK1: U6402 08 SMALLS RD TO END	
328	E608		7060U6402 30	AVOCA LAWN1: U6402 08 SMALLS RD TO END	
329	E608		7060U6402 31	AVOCA LAWN1: U6402 30 AVOCA LAWN TO END	
330	E608		7060U6402 06	DALLAN RD1: U6402 08 SMALLS RD TO C0332 03 CLONALLAN RD	
331	E608		7060U6402 59	BRAMBLEWOOD3: U6402 06 DALLAN RD TO END	
332	E608		7060U6402 57	CLONEDEN1: U6402 06 DALLAN RD TO U6402 58 CLONEDEN	
333	E608		7060U6402 58	CLONEDEN1: END SOUTH WEST TO END NORTH EAST	
334	E608		7060U6402 36	DALLAN HILL1: U6402 06 DALLAN RD TO END	
335	E608		7060U6402 37	DALLAN HILL1: U6402 36 DALLAN HILL TO END	
336	E608		7060U6402 38	DALLAN HILL1: U6402 36 DALLAN HILL TO END	
337	E608		7060U6402 39	DALLAN HILL1: U6402 36 DALLAN HILL TO END	
338	E608		7060U6402 41	DALLAN HILL1: U6402 36 DALLAN HILL TO END	
339	E608		7060U6402 67	FERNDAL2: C0332 03 CLONALLAN RD TO END	
340					
341					
342	Sector		Stretch	Street/Road	
343	E610		7060A0002 08	WARRENPOINT RD2: A0002 07 GREENBANK RBT TO U6195 01 AGHNAMOIRA RD	
344	E610		7060A0002 09	WARRENPOINT RD2: U6195 01 AGHNAMOIRA RD TO A0002 10 BURREN RBT	
345	E610		7060A0002 10	BURREN RBT1: A0002 09 WARRENPOINT RD TO A0002 09 WARRENPOINT RD	
346	E610		7060A0002 11	WARRENPOINT RD2: A0002 10 BURREN RBT TO U6195 01 AGHNAMOIRA RD	
347	E610		7060A0002 12	WARRENPOINT RD2: U6195 01 AGHNAMOIRA RD TO A0002 07 GREENBANK RD	
348					
349	Sector		Stretch	Street/Road	
350					
351	E611		7060A0002 20	ROSTREVOR RD2: U6403 02 SPRINGFIELD RD TO U6202 01 MOYGANNON RD	
352	E611		7060A0002 21	ROSTREVOR RD2: U6202 01 MOYGANNON RD TO U6204 01 DRUMSESK RD	
353	E611		7060A0002 22	WARRENPOINT RD2: U6204 01 DRUMSESK RD TO U6500 01 SAINT COLMANS GDS	
354	E611		7060A0002 23	WARRENPOINT RD1: U6500 01 SAINT COLMANS GDS TO B0025 20 MARY ST	
355	E611		7060B0025 21	MARY ST2: C0329 06 GREENPARK RD TO A0002 24 SHORE RD	
356	E611		7060B0025 20	THE SQUARE5: C0329 07 BRIDGE ST TO C0329 06 GREENPARK RD	
357	E611		7060B0025 19	CHURCH ST8: U6502 01 CHERRY HILL TO C0329 07 BRIDGE ST	
358	E611		7060A0002 24	SHORE RD3: B0025 20 MARY ST TO U6137 01 KILLOWEN OLD RD W	
359					
360	Sector		Stretch	Street/Road	
361					
362	E648		7060A0002 13	NEWRY RD8: A0002 10 BURREN RBT TO U6197 01 LOWER DROMORE RD	
363	E648		7060A0002 14	NEWRY ST7: U6197 01 LOWER DROMORE RD TO A0002 15 START OF DC	
364	E648		7060A0002 15	NEWRY ST7: A0002 14 START OF DC TO U6401 06 CHARLOTTE ST	
365	E648		7060A0002 16	NEWRY ST7: A0002 17 CHURCH ST TO A0002 14 END OF DC	
366	E648		7060A0002 17	CHURCH ST10: A0002 15 NEWRY ST TO C0332 04 GREAT GEORGES ST	
367	E648		7060A0002 18	QUEEN ST3: C0332 04 GREAT GEORGES ST TO A0002 19 SEAVIEW	
368	E648		7060U6404 05	SEAVIEW1: U6404 08 PRINCESS ST TO A0002 19 SEAVIEW	
369	E648		7060U6404 04	OSBORNE PROMENADE1: U6404 09 GREAT GEORGES ST TO U6404 08 PRINCESS ST	
370	E648		7060U6404 03	HAVELOCK PL1: U6404 10 THOMAS ST TO U6404 09 GREAT GEORGES ST	
371	E648		7060U6404 02	MARINE PDE1: U6404 01 DOCK ST TO U6404 10 THOMAS ST	
372	E648		7060U6404 01	DOCK ST1: A0002 17 CHURCH ST TO U6404 02 MARINE PDE	
373	E648		7060U6404 06	THE SQUARE7: U6404 01 DOCK ST TO END	
374	E648		7060U6401 06	CHARLOTTE ST1: A0002 17 CHURCH ST TO U6401 07 MEETING ST	
375	E648		7060U6401 07	MEETING ST3: A0002 14 NEWRY ST TO U6401 06 CHARLOTTE ST	
376	E648		7060B0007 23	DUKE ST2: U6402 01 E ST TO A0002 17 CHURCH ST	
377	E648		7060B0007 22	UPPER DROMORE RD1: U6402 04 BURREN RD TO U6402 01 E ST	
378	E648		7060B0007 21	UPPER DROMORE RD2: C0371 01 GREENAN RD TO U6402 04 BURREN RD	
379	E648		7060U6402 01	EAST ST1: B0007 23 DUKE ST TO U6402 03 KINGS LN	
380	E648		7060U6402 03	KINGS LN1: A0002 17 CHURCH ST TO U6402 01 E ST	
381	E648		7060U6402 02	SUMMER HILL1: U6402 03 KINGS LN TO C0332 03 CLONALLAN RD	
382	E648		7060C0332 04	GREAT GEORGES ST1: U6403 02 SPRINGFIELD RD TO A0002 18 QUEEN ST	
383	E648		7060U6404 09	GREAT GEORGES ST1: A0002 17 CHURCH ST TO U6404 03 HAVELOCK PL	
384	E648		7060A0002 19	SEAVIEW1: A0002 18 QUEEN ST TO U6403 02 SPRINGFIELD RD	
385					



	A	B	C	D	E
386	Sector		Stretch	Street/Road	
387					
388					
389	E701		7060U6538 21	GRAHAMVILLE EST1: U6538 17 GRAHAMVILLE EST TO END	
390	E701		7060U6538 32	RANDALL HTS:U6538 09 HILLSIDE DRIVE TO END	
391	E701		7060U6539 31	BAYVIEW PK2: U6539 11 MANSE RD TO END	
392	E701		7060U6539 80	LANE AT MANSE RD1: U6539 11 MANSE RD TO END	
393	E701		7060U6540 01	MEETING HOUSE LN1: A0002 34 NEWCASTLE ST TO END	
394	E701		7060U6540 07	ALEXANDER DR2: A0002 34 NEWCASTLE ST TO END	
395	E701		7060U6540 10	HARBOUR IND EST2: U6540 09 HARBOUR IND EST TO END	
396	E701		7060U6540 11	MANOR CRT2: A0002 34 NEWCASTLE ST TO END	
397	E701		7060U6540 14	NEWCASTLE ST2: A0002 34 NEWCASTLE STREET TO END	
398	E701		7060U6542 07	MILLVALE1: U6217 01 MILL RD TO U6542 09 MILLVALE	
399	E701		7060U6542 08	MILLVALE1: U6542 07 MILLVALE TO END	
400	E701		7060U6542 09	MILLVALE1: START SE TO END NW	
401	E701		7060U6542 10	MILLVALE1: U6542 09 MILLVALE TO END	
402	E701		7060U6542 11	MILLVALE1: U6542 10 MILLVALE TO END	
403	E701		7060U6543 05	CHURCH MEADOW1: U6543 04 CEDAR HTS TO END	
404	E701		7060U6543 06	CHURCH VALE: U6543 05 CHURCH MEADOW TO END CDS HSE 10	
405	E701		7060U6256 01	SCROGG RD1: A0002 29 NEWRY RD TO C0365 04 GREENCASTLE RD	
406	E701		7060U6537 08	MOUNT CARMEL: U6256 01 SCROGG RD TO END CDS HSE 18	
407	E701		7060U6537 09	MOUNT CARMEL: U6537 08 MOUNT CARMEL TO END CDS HSE 17	
408	E701		7060U6538 01	DUNNAMAN PK1: U6256 01 SCROGG RD TO U6538 02 DUNNAMAN PK	
409	E701		7060U6538 02	DUNNAMAN PK1: NORTH TO SOUTH	
410	E701		7060U6537 02	BARTLEY PK1: U6256 01 SCROGG RD TO U6537 01 FORTVIEW AV	
411	E701		7060U6537 01	FORTVIEW AV1: U6256 01 SCROGG RD TO END	
412	E701		7060U6538 03	MOSSVALE PK1: U6256 01 SCROGG RD TO END	
413	E701		7060U6537 03	ABBEY PK1: U6256 01 SCROGG RD N TO U6256 01 SCROGG RD S	
414	E701		7060U6537 04	ABBEY PK1: U6256 03 ABBEY PK S TO U6256 03 ABBEY PK N	
415	E701		7060U6537 05	ABBEY PK1: U6256 03 ABBEY PK S TO U6256 03 ABBEY PK N	
416	E701		7060F6538 08	FEARON CL FP1: HOUSE NO 1 TO HOUSE NO 47 (2 footways)	
417	E701		7060U6538 04	FEARON CL1: U6256 01 SCROGG RD TO END	
418	E701		7060U6538 05	FEARON CL1: U6538 04 FEARON CL TO END	
419	E701		7060U6538 06	FEARON CL1: U6538 06 FEARON CL TO END	
420	E701		7060U6538 31	SPRINGDALE CRE1: U6256 01 SCROGG RD TO END	
421	E701		7060U6538 35	SPRINGFIELD COURT: U6538 31 SPRINGFIELD CRES TO END CDS HSE 14	
422	E701		7060U6538 07	MUNRO VLS1: U6256 01 SCROGG RD TO U6538 08 MUNRO VLS	
423	E701		7060U6538 08	MUNRO VLS1: NORTH TO SOUTH	
424	E701		7060U6538 34	THE BRAMBLES2: U6256 01 SCROGG RD TO END	
425	E701		7060U6539 22	KITTYS RD1: C0365 05 GREENCASTLE RD TO END	
426	E701		7060U6539 26	CASEMENT PK1: U6539 22 KITTYS RD TO END	
427	E701		7060U6539 27	CASEMENT PK1: U6539 26 CASEMENT PK TO END	
428	E701		7060U6539 28	CASEMENT PK1: U6539 26 CASEMENT PK TO END	
429	E701		7060U6539 23	MCGOLDRICKS VLS1: U6539 22 KITTYS RD TO END	
430	E701		7060U6539 24	MCGOLDRICKS VLS1: U6539 22 KITTYS RD TO END	
431	E701		7060U6539 25	U65391: U6539 22 KITTYS RD TO END	
432	E701		7060U6538 14	DERRYOGUE PK1: C0365 05 GREENCASTLE RD TO END	
433	E701		7060U6538 15	DERRYOGUE PK1: U6538 14 DERRYOGUE PK TO END	
434	E701		7060U6538 16	DERRYOGUE PK1: C0365 05 GREENCASTLE RD TO END	
435	E701		7060F6538 07	DERRYOGUE PK FP1: HOUSE NO 17 TO HOUSE NO 18	
436	E701		7060U6538 17	GRAHAMVILLE EST1: C0365 05 GREENCASTLE RD TO END	
437	E701		7060U6538 18	GRAHAMVILLE EST1: U6538 17 GRAHAMVILLE EST NTH TO U6538 17 GRAHAMVILLE EST ST	
438	E701		7060U6538 19	GRAHAMVILLE EST1: U6538 17 GRAHAMVILLE EST TO END	
439	E701		7060U6538 20	GRAHAMVILLE EST1: U6538 17 GRAHAMVILLE EST TO END	
440	E701		7060C0365 05	GREENCASTLE RD1: U6256 01 SCROGG RD TO U6539 11 MANSE RD	
441	E701		7060U6539 11	MANSE RD2: C0365 05 GREENCASTLE RD TO END	
442	E701		7060U6539 17	MELROSE PK1: U6539 11 MANSE RD TO END	
443	E701		7060U6539 18	MELROSE PK1: U6539 17 MELROSE PK TO END	
444	E701		7060U6539 10	IRVINGTON AV1: U6539 09 IRVINGTON CL TO U6539 11 MANSE RD	
445	E701		7060U6539 29	MEADOWLANDS1: U6539 11 MANSE RD TO END	
446	E701		7060U6539 30	MEADOWLANDS1: U6539 29 MEADOWLANDS TO END	
447	E701		7060U6539 09	IRVINGTON CL1: U6539 02 KNOCKCHREE AV TO END	
448	E701		7060U6539 15	ELEASTAN PK1: U6539 14 ELEASTAN PK TO U6539 11 MANSE RD	
449	E701		7060U6539 13	ELEASTAN PK1: U6539 02 KNOCKCHREE AV TO U6539 15 ELEASTAN PK	
450	E701		7060U6539 14	ELEASTAN PK1: U6539 13 ELEASTAN PK TO U6539 15 ELEASTAN PK	
451	E701		7060U6539 12	MOURNE ESPLANADE1: U6539 11 MANSE RD TO U6539 01 HARBOUR RD	
452	E701		7060U6539 16	NEEDHAM CRT1: U6539 02 KNOCKCHREE AV TO END	
453	E701		7060U6539 08	DONARD PL1: U6539 02 KNOCKCHREE AV TO END	
454	E701		7060U6539 06	SPELGA PL1: U6539 02 KNOCKCHREE AV TO U6539 07 SPELGA PL	
455	E701		7060U6539 07	SPELGA PL1: NORTH W TO SOUTH E	
456	E701		7060U6539 03	FINLIEVE PL1: U6539 01 KNOCKCHREE AV TO U6539 04 FINLIEVE PL	
457	E701		7060U6539 04	FINLIEVE PL1: NORTH TO SOUTH	
458	E701		7060F6539 01	FINLIEVE PL FP1: HOUSE NO 1A TO HOUSE NO 26B	
459	E701		7060U6539 19	IRVINGTON PK1: U6539 01 KNOCKCHREE AV TO END	
460	E701		7060U6539 20	IRVINGTON PK1: U6539 19 IRVINGTON PK TO END	
461	E701		7060U6539 21	IRVINGTON PK1: U6539 20 IRVINGTON PK TO END	
462	E701		7060U6538 28	GRANGE MANOR1: A0002 30 NEWRY RD TO U6538 36 GRANGE MEADOWS RBT	



	A	B	C	D	E
463	E701		7060U6538 29	GRANGE MANOR1: U6538 28 GRANGE MANOR TO END	
464	E701		7060U6538 30	GRANGE MANOR1: U6538 28 GRANGE MANOR TO END	
465	E701		7080U6538 36	GRANGE MEADOWS RBT: U6538 28 GRANGE MANOR CLOCKWISE TO U6538 28	
466	E701		7060U6538 37	GRANGE MEADOWS: U6538 36 GRANGE MEADOWS RBT TO END CDS	
467	E701		7060U6538 38	GRANGE MEADOWS: U6538 36 GRANGE MDS RBT TO U6538 41 GRANGE MDS	
468	E701		7060U6538 38	GRANGE MEADOWS: U6538 38 GRANGE MDS TO END CDS	
469	E701		7060U6538 40	GRANGE MEADOWS: U6538 36 GRANGE MDS RBT TO U6538 41 GRANGE MDS	
470	E701		7060U6538 41	GRANGE MEADOWS: REAR HSE 18 TO END CDS HSE 89	
471	E701		7060U6539 05	HARBOUR DR2: U6538 01 KNOCKCHREE AV TO U6573 01 HARBOUR RD	
472	E701		7060U6538 11	CARN GDS1: A0002 31 NEWRY ST TO END	
473	E701		7060U6538 12	SLIEVESHAN PK1: U6538 11 CARN GDS TO END	
474	E701		7060U6538 13	SLIEVESHAN PK1: U6538 11 CARN GDS TO END	
475	E701		7060U6538 33	SEAMOUNT1: U6538 01 HILLSIDE DR TO END	
476	E701		7060F6538 01	SLIEVE SHAN PK FP1: HOUSE NO 1 TO HOUSE NO 32	
477	E701		7060U6538 09	HILLSIDE DR1: A0002 31 NEWRY ST TO END	
478	E701		7060U6538 10	HILLSIDE DR1: U6538 09 HILLSIDE DR TO END	
479	E701		7060U6538 22	HILLSIDE DR1: U6538 09 HILLSIDE DR TO END	
480	E701		7060F6538 03	HILLSIDE DR FP1: HOUSE NO 1 TO HOUSE NO 33 (ALL FOOTWAYS TO BE SPRAYED)	
481	E701		7060F6538 06	HILLSIDE CL FP1: HOUSE NO 1 TO HOUSE NO 17	
482	E701		7060U6538 27	HILLSIDE CL1: U6538 09 HILLSIDE DR TO END	
483	E701		7060F6538 04	DRUMMOND WK FP1: U6538 09 HILLSIDE DR TO HOUSE NO 12 DRUMMOND WK	
484	E701		7060U6538 24	SEAVIEW AV1: U6538 09 HILLSIDE DR TO END	
485	E701		7060F6538 05	SEAVIEW AV FP1: HOUSE NO 1 TO HOUSE NO 11	
486	E701		7060U6538 23	CHURCHVIEW CL1: U6538 09 HILLSIDE DR TO END	
487	E701		7060F6538 02	CHURCH VW CL FP1: HOUSE NO 1 TO HOUSE NO 64(All Footways to be done)	
488	E701		7060U6538 01	BEN CROM PL1: A0002 31 NEWRY ST TO END	
489	E701		7060U6538 02	BEN CROM PL1: U6538 01 BEN CROM PL TO END	
490	E701		7060F6538 01	BENCROM PL FP1: HOUSE NO 26 TO HOUSE NO 18	
491	E701		7060U6543 04	CEDAR HTS1: B0027 09 MOUNTAIN RD TO END	
492	E701		7060U6543 01	CROMLECH PK1: B0027 09 MOUNTAIN RD TO END	
493	E701		7060U6543 02	CROMLECH PK1: U6543 01 CROMLECH PK TO END	
494	E701		7060U6543 03	CROMLECH PK1: U6543 01 CROMLECH PK TO END	
495	E701		7060U6217 01	MILL RD5: A0002 34 NEWCASTLE ST TO B0027 08 MOUNTAIN RD	
496	E701		7060U6540 06	ROONEY PK1: U6540 02 ROONEY RD TO END	
497	E701		7060F6540 03	MANUS LANE FP1: U6573 01 HARBOUR RD TO U6540 02 ROONEY RD	
498	E701		7060U6540 06	ROONEY PK1: U6540 05 ROONEY PK TO END	
499	E701		7060F6540 02	ROONEY PK FP1: HOUSE NO 1 TO HOUSE NO 48	
500	E701		7060U6540 04	WILLOW COVE1: U6540 02 ROONEY RD TO END	
501	E701		7060U6540 03	HARBOUR IND EST1: U6540 02 ROONEY RD TO END	
502	E701		7060U6540 09	HARBOUR IND EST1: U6540 03 HARBOUR IND EST TO END	
503	E701		7060U6540 08	THE COVE1: U6573 01 HARBOUR RD TO END	
504	E701		7060U6540 12	ANCHORAGE COVE1: U6573 01 HARBOUR RD TO U6540 13 ANCHORAGE COVE	
505	E701		7060U6540 13	ANCHORAGE COVE1: WEST END CDS REAR HSE 2 TO EAST END CDS HSE 7	
506					
507	Sector		Stretch	Street/Road	
508					
509	E702		7060U6264 01	SLATEMILL RD1: C0365 03 CRANFIELD RD TO END	
510	E702		7060U6266 01	ST COLUMBAS VLS1: U6264 01 SLATEMILL RD TO END	
511	E702		7060U6266 02	SAINT COLUMBAS VLS1: U6266 01 SAINT COLUMBAS VLS TO END	
512					
513					
514	Sector		Stretch	Street/Road	
515					
516	E704		7060U6535 01	CAHILL PL1: U6224 01 DRUMCRO RD TO END	
517	E704		7060F6535 01	CAHILL PL FP1: HOUSE NO 1 TO HOUSE NO 8	
518	E704		7060U6535 02	MCGOWAN PK1: U6224 01 DRUMCRO RD TO END	
519	E704		7060U6537 06	GROVEHILL1: A0002 29 NEWRY RD TO END	
520	E704		7060U6537 07	GROVE HILL1: U6537 06 TO END	
521					
522	Sector		Stretch	Street/Road	
523					
524	E705		7060C0318 01	ATTICAL BOG RD1: B0027 05 MOYAD RD TO U6221 01 AUGHRIM RD	
525	E705		7060C0318 02	TULLYFRAME RD1: U6221 01 AUGHRIM RD TO U6132 01 ISLAND RD	
526	E705		7060U6131 01	ATTICAL RD1: B0027 04 MOYAD RD TO C0318 01 ATTICAL BOG RD	
527	E705		7060U6225 01	ST PATRICK'S TR1: C0318 02 TULLYFRAME RD TO END	
528	E705		7060U6225 02	TIEVEDOO PK1: U6221 01 AUGHRIM RD TO END	
529	E705		7060F6225 01	TIEVEDOO PK FP1: HOUSE NO 1 TO HOUSE NO 8	
530	E705		7060U6226 01	TULLAMONA PK1: C0318 02 TULLYFRAME RD TO END	
531	E705		7060U6220 01	LEVIN RD3: B0027 06 MOYAD RD TO C0318 01 ATTICAL BOG RD	
532	E705		7060U6221 01	AUGHRIM RD1: C0318 02 TULLYFRAME RD TO U6222 01	
533					
534	Sector		Stretch	Street/Road	
535					
536	E706		7060U6137 01	KILLOWEN OLD RD1: A0002 25 KILLOWEN RD E TO A0002 25 KILLOWEN RD W	
537	E706		7060U6138 01	KILLOWEN VILLAGE1: A0025 25 KILLOWEN RD TO END	
538	E706		7060U6138 02	MARIAN VLS1: U6138 01 KILLOWEN VILLAGE TO END	
539	E706		7060U6272 01	ST MALACHYS BUNGAL1: U6135 01 BALLYMADERFY RD TO END	



	A	B	C	D	E
540	E706		7060U8272_02	SLIEVEROE PK1: U6135 01 BALLYMADERFY RD TO END	
541					
542	Sector		Stretch	Street/Road	
543					
544	E711		7060A0002_25	KILLOWEN RD1: U6137 01 KILLOWEN OLD RD W TO U6137 01 KILLOWEN OLD RD E	
545	E711		7060A0002_26	KILLOWEN RD1: U6137 01 KILLOWEN OLD RD E TO C0316 05 CORCREAGHAN RD	
546	E711		7060A0002_27	NEWRY RD9: C0316 05 CORCREAGHAN RD TO U6134 01 GLENLOUGHAN RD	
547	E711		7060A0002_28	NEWRY RD9: U6134 01 GLENLOUGHAN RD TO U6222 01 BALLYMAGEOGH RD	
548	E711		7060A0002_29	NEWRY RD4: U6222 01 BALLYMAGEOGH RD TO U6256 01 SCROGG RD	
549	E711		7060A0002_30	NEWRY RD4: U6256 01 SCROGG RD TO U6538 09 HILLSIDE DR	
550					
551	Sector		Stretch	Street/Road	
552					
553	E741		7060A0002_31	NEWRY ST3: U6538 09 HILLSIDE DR TO C0365 05 GREENCASTLE ST	
554	E741		7060A0002_32	THE SQUARE3: A0002 31 NEWRY RD TO B0027 09 MOUNTAIN RD	
555	E741		7060A0002_33	BRIDGE ST5: B0027 09 MOUNTAIN RD TO U6640 01 MEETINGHOUSE LN	
556	E741		7060A0002_34	NEWCASTLE ST1: U6540 01 MEETINGHOUSE LN TO U6217 01 MILL RD	
557	E741		7060B0027_09	MOUNTAIN RD5: U6217 01 MILL RD TO A0002 32 THE SQUARE	
558	E741		7060C0385_06	GREENCASTLE ST1: U6539 11 MANSE RD TO A0002 31 NEWRY ST	
559	E741		7060U8539_01	KNOCKCHREE AV1: C0365 06 GREENCASTLE ST TO U8539 12 MOURNE ESPLANADE	
560	E741		7060U8539_02	KNOCKCHREE AV1: U6539 12 MOURNE ESPLANADE TO C0365 06 GREENCASTLE ST	
561	E741		7060U8573_01	HARBOUR RD1: A0002 32 THE SQUARE TO END	
562	E741		7060U8540_02	ROONEY RD1: A0002 34 NEWCASTLE ST TO END	
563					
564	Sector		Stretch	Street/Road	
565					
566	E802		7060U8542_05	RIVERDALE DR1: U6542 04 RIVERDALE DR TO U6542 06 RIVERDALE DR	
567	E802		7060U6561_01	MOOR RD2: A0002 35 NEWCASTLE RD TO END	
568	E802		7060U8561_02	Moorlands: Entire Estate	
569	E802		7060U8242_01	LEESTONE RD1: A0002 35 NEWCASTLE RD TO END	
570	E802		7060U6250_01	COUNCIL RD1: A0002 35 NEWCASTLE RD TO C0314 02 CARRIGENAGH RD	
571	E802		7060C0314_03	CARRIGENAGH RD1: U6250 01 COUNCIL RD TO A0002 35 NEWCASTLE RD	
572	E802		7060U6541_02	BIGNIAN AV1: C0314 03 CARRIGENAGH RD TO END	
573	E802		7060U6542_04	RIVERDALE DR1: C0314 03 CARRIGENAGH RD TO END	
574	E802		7060U6541_06	KILMOREY CRT1: C0314 03 CARRIGENAGH RD TO END	
575	E802		7060U6541_07	KILMOREY CRT1: U8541 06 KILMOREY CRT TO END	
576	E802		7060U6541_03	MOURNEVIEW PK2: A0002 35 NEWCASTLE RD TO END	
577	E802		7060U6541_04	MOURNEVIEW PK2: U6541 03 MOURNEVIEW PK TO U6541 05 MOURNEVIEW PK	
578	E802		7060U6541_05	MOURNEVIEW PK2: A0002 35 NEWCASTLE RD TO U6541 09	
579	E802		7060U6541_09	MOURNEVIEW PK2: U6541 03 MOURNEVIEW PK TO END	
580	E802		7060U6541_10	MOURNEVIEW PK2: U6541 03 MOURNEVIEW PK TO END	
581	E802		7060U8541_01	SHEEMORE CRE1: A0002 35 NEWCASTLE RD TO U6541 08 HAWOOD WAY	
582	E802		7060U6541_08	HAWOOD WAY1: END WEST TO END EAST	
583	E802		7060U8541_11	HAWOOD WAY1: U6541 08 HAWOOD WAY TO U6541 12 HAWOOD WAY	
584	E802		7060U6541_12	HAWOOD WAY1: END WEST TO END EAST	
585	E802		7060U8541_13	HAWOOD CRE1: U6541 12 HAWOOD WAY TO END	
586	E802		7060U6541_14	BLACKFORD MEWS1 : A0002 35 NEWCASTLE RD TO END	
587	E802		7060U8542_01	RIVERSIDE PK1: A0002 35 NEWCASTLE RD TO END	
588	E802		7060U6542_02	RIVERSIDE PK1: U6542 01 RIVERSIDE PK TO END	
589	E802		7060U6542_03	KILMOREY CRE1: A0002 35 NEWCASTLE RD TO END	
590	E802		7060U6215_02	AUGHNAHOORY RD1: U6216 01 AUGHNALOOPY RD TO U6217 01 MILL RD	
591					
592					
593	Sector		Stretch	Street/Road	
594					
595	E803		7060U8243_01	MULLAGH CL1: C0315 08 SCHOOL RD TO END	
596	E803		7060F8243_01	MULLAGH CL FP1: HOUSE NO 24 BALLYMARTIN VILL TO HOUSE NO 8 MULLAGH CL	
597	E803		7060U6243_02	BALLYKEEL CRT1: A0002 35 NEWCASTLE RD TO END AT CORNER HSE 29	
598	E803		7060U6243_03	BALLYKEEL CRT1: U6243 02 BALLYKEEL CRT TO END	
599	E803		7060U6243_04	BALLYKEEL CRT1: U6243 02 BALLYKEEL CRT TO END	
600	E803		7060U6243_05	VICTORIA COURT: C0315 08 ENT AT SCHOOL RD TO T JCN OPP HSE NO 17	
601	E803		7060U6243_06	VICTORIA COURT: FROM HSE NO 14 TO HSE NO 25	
602	E803		7060U6243_07	VICTORIA COURT: FROM HSE NO 25 TO HSE NO 17	
603					
604					
605	Sector		Stretch	Street/Road	
606					
607					
608	E805		7060U6235_01	SAINT PIOUS HILL L1: U6233 01 VALLEY RD TO END	
609	E805		7060U6236_01	SAINT PIOUS HILL U1: U6236 01 VALLEY RD TO END	
610	E805		7060U6236_02	SAINT PIOUS HILL U1: U6236 01 SAINT PIOUS HILL UP TO END	
611	E805		7060F6235_01	ST PIOUS HILL FP1: FRONT OF HOUSE NO 9 TO FRONT OF HOUSE NO 12	
612	E805		7060U6244_01	SAINT JOSEPHS COTS1: A0002 37 KILKEEL RD TO U6244 02 SAINT JOSEPHS BUNG	
613	E805		7060U6244_02	SAINT JOSEPHS BUNG1: U6244 01 SAINT JOSEPHS COTS TO END	
614	E805		7060U6244_03	SAINT JOSEPHS BUNG2: A0002 37 KILKEEL RD TO U6244 02 SAINT JOSEPHS BUNG	
615	E805		7060U6251_01	SEAVIEW HTS1: A0002 37 ANNALONG RD TO END	
616	E805		7060U6251_02	BINNIAN VIEW PK1: A0002 37 ANNALONG RD TO END	



	A	B	C	D	E
617	E805		7060C0315 08	SCHOOL RD6: C0315 01 BALLYVEAGHMORE RD TO A0002 37 KILKEEL RD	
618	E805		7060C0315 06	LONGSTONE RD1: C0315 01 BALLYVEAGHMORE RD TO U6231 01 GVE RD	
619	E805		7060U6218 01	LONGSTONE PK1: C0315 05 LONGSTONE RD TO END	
620	E805		7060U6218 02	LONGSTONE PK1: U6218 01 LONGSTONE PK TO END	
621	E805		7060U6219 01	MONEYDARRAGH PS ACC1: C315 05 LONGSTONE RD TO END	
622	E805		7060U6219 02	MONEYDARRAGH PS ACC1: C315 05 LONGSTONE RD TO END	
623					
624	Sector		Stretch	Street/Road	
625					
626	E806		7060U6650 25	CARRAGHEEN DR1: U6650 18 GORDONVILLE TO END	
627	E806		7060U6650 27	CARRAGHEEN DR1: U6650 25 CARRAGHEEN DR TO END	
628	E806		7060U6650 28	MONA WV1: U6650 01 SHANNAGH DR TO U6650 30 MONA WV	
629	E806		7060U6650 30	MONA WV1: START NORTH TO END SOUTH	
630	E806		7060U6650 31	LEEWARD COVE1: A0002 38 KILKEEL RD TO END	
631	E806		7060U6650 32	CARRAGHEEN DR2 : U6650 CARRAGHEEN DR1 TO ST 33	
632	E806		7060U6650 33	CARRAGHEEN DR3 : U6650 32 CARRAGHEEN DR2 TO END	
633	E806		7060U6650 80	LANE OFF MAIN ST1: U6650 14 MAIN ST TO END	
634	E806		7060U6651 06	WHINLANDS CROFT1: U6230 01 MONEYDARRAGH RD TO END	
635	E806		7060U6650 01	SHANNAGH DR1: A0002 39 GLASSDRUMMAN RD TO END	
636	E806		7060F6650 04	SHANNAGH DR FP1: HOUSE NO 32 TO HOUSE NO 48	
637	E806		7060F6650 08	SHANNAGH DR FP1: HOUSE NO 11 TO HOUSE NO 27	
638	E806		7060F6650 07	SHANNAGH DR FP1: REAR OF HOUSE NO 3 SHANNAGH TO REAR OF HOUSE NO 6 CARRICK	
639	E806		7060U6650 02	DUNMORE AV1: U6650 01 SHANNAGH DR TO END	
640	E806		7060F6650 01	DUNMORE AV FP1: HOUSE NO 1 TO HOUSE NO 8	
641	E806		7060U6650 03	CARRICK WK1: U6650 01 SHANNAGH DR TO END	
642	E806		7060U6650 04	MOOLIEVE CL1: U6650 01 SHANNAGH DR TO END	
643	E806		7060F6650 02	MOOLIEVE CL FP1: REAR OF HOUSE NO 1 TO HOUSE NO 19	
644	E806		7060U6650 05	SHERBEY CRE1: U6650 01 SHANNAGH DR TO END	
645	E806		7060F6650 03	SHERBY CRESENT FP1: HOUSE NO 1 TO HOUSE NO 9	
646	E806		7060U6650 06	SEAFIN VW1: U6650 01 SHANNAGH DR TO END	
647	E806		7060F6650 05	SEEFIN VW FP1: REAR OF HOUSE NO 1 TO REAR OF HOUSE NO 35 SHANNAGH	
648	E806		7060U6650 07	DONARD AV1: A0002 39 GLASSDRUMMAN RD TO U6650 08 MULLARTOWN PK	
649	E806		7060F6650 10	DONARD AV FP1: REAR OF HOUSE NO 6 MONA VW TO REAR OF HOUSE NO1 MULLARTOW	
650	E806		7060U6650 10	DONARD CRE1: U6650 07 DONARD AV TO HND	
651	E806		7060F6650 09	DONARD CRESENT FP1: HOUSE NO 6 CARRICK WK TO REAR OF NO 12 DONARD CRESEN	
652	E806		7060U6650 11	DONARD PK1: U6650 07 DONARD AV TO END	
653	E806		7060F6650 08	DONARD PK FP1: REAR OF HOUSE NO 1 TO REAR OF HOUSE NO 12	
654	E806		7060U6650 08	MULLARTOWN PK1: U6650 09 MULLARTOWN PK N TO U6650 09 MULLARTOWN PK S	
655	E806		7060U6650 09	MULLARTOWN PK1: NORTH END CDS REAR HSE 8 TO SOUTH END CDS REAR HSE 21	
656	E806		7060U6650 12	MARINE PK1: A0002 39 GLASSDRUMMAN RD TO END(To Toilets)	
657	E806		7060U6650 13	MARINE PK1: U6650 12 MARINE PK TO END	
658	E806		7060U6653 01	MULLARTOWN HTS1: A0002 39 GLASSDRUMMAN RD TO END	
659	E806		7060U6653 03	KELLY'S BRAE: A0002 39 GLASSDRUMMAN RD TO END CDS HSE 25	
660	E806		7060U6653 04	KELLY'S BRAE: U6653 03 KELLY'S BRAE TO END CDS HSE 12	
661	E806		7060U6650 18	GORDONVILLE1: U6650 14 MAIN ST TO END	
662	E806		7060U6650 19	GORDONVILLE1: U6650 18 GORDONVILLE TO END	
663	E806		7060U6650 26	CARRAGHEEN DR1: U6650 25 CARRAGHEEN DR TO END	
664	E806		7060U6650 14	MAIN ST17: A0002 38 KILKEEL RD TO U6650 15 HARBOUR RD	
665	E806		7060U6650 16	THE SQUARE: U6650 14 MAIN ST TO END	
666	E806		7060U6650 15	HARBOUR DR1: U6650 14 MAIN ST TO END	
667	E806		7060U6650 17	SHORE RD1: U6650 14 MAIN ST TO END	
668	E806		7060U6650 20	ULSTER AV1: A0002 38 KILKEEL RD TO U6650 17 SHORE RD	
669	E806		7060U6650 21	ULSTER AV1: U6650 20 ULSTER AV W TO U6650 20 ULSTER AV E	
670	E806		7060U6650 22	BEECHFIELD DR1: U6650 20 ULSTER AV TO U6650 23 BEECHFIELD DR RBT	
671	E806		7060U6650 23	BEECHFIELD DR RBT1: U6650 22 BEECHFIELD DR TO U6650 22 BEECHFIELD DR	
672	E806		7060U6650 24	BEECHFIELD DR1: U6650 23 BEECHFIELD DR RBT TO END	
673	E806		7060U6650 28	LINDEN BREA1: A0002 38 KILKEEL RD TO END	
674	E806		7060U6230 01	MONEYDARRAGH RD1: A0002 38 KILKEEL RD TO C0315 06 LONGSTONE RD	
675	E806		7060U6651 01	WHINLAND DR1: U6230 01 MONEYDARRAGH RD TO END	
676	E806		7060U6651 02	CRAIGDARA AV1: U6230 01 MONEYDARRAGH RD TO END	
677	E806		7060U6651 03	GREENFIELD DR1: U6230 01 MONEYDARRAGH RD TO END	
678	E806		7060C0315 07	MAJORS HILL1: U6230 01 MONEYDARRAGH RD TO A0002 39 GLASSDRUMMAN RD	
679	E806		7060U6652 02	KILHORNE GREEN1: C0315 07 MAJORS HILL TO END	
680	E806		7060U6653 02	MCCULLOUGH HTS1: C0315 MAJORS HILL TO END	
681					
682	Sector		Stretch	Street/Road	
683					
684	E807		7060U6152 01	ASHLEY CRT2: A0002 40 GLASSDRUMMAN RD TO END	
685	E807		7060C0313 05	QUARTER RD3: U6198 01 MILL RD TO A0002 40 GLASSDRUMMAN RD	
686	E807		7060U6153 01	DERRYHEA PK1: C0313 05 QUARTER RD TO END	
687	E807		7060U6198 01	MILL RD10: A0002 39 GLASDRUMMAN RD TO C0313 04 HEAD RD	
688	E807		7060U6150 01	OWEN ROE TR1: A0002 40 GLASSDRUMMAN RD TO END	
689	E807		7060U6150 02	DUNMORE COTS1: U6150 01 OWEN ROE TR TO END	
690					
691	Sector		Stretch	Street/Road	
692					
693	E811		7060A0002 35	NEWCASTLE RD1: U6217 01 MILL RD TO U6250 01 COUNCIL RD	



	A	B	C	D	E
694	E811		7060A0002 36	NEWCASTLE RD2: U6250 01 COUNCIL RD TO C0315 08 SCHOOL RD	
695	E811		7080A0002 37	ANNALONG RD1: C0315 08 SCHOOL RD TO U6231 01 GVE RD	
696					
697	Sector		Stretch	Street/Road	
698					
699	E812		7060A0002 38	KILKEEL RD1: U6231 01 GVE RD TO C0315 07 MAJORS HILL	
700	E812		7060A0002 39	GLASSDRUMMAN RD3: C0315 07 MAJORS HILL TO C0313 05 QUARTER RD	
701	E812		7080A0002 40	GLASSDRUMMAN RD3: C0313 05 QUARTER RD TO U6150 01 OWEN ROE TR	
702	E812		7060A0002 41	BALLAGH RD1: U6150 01 OWEN ROE TR TO DIVISIONAL BOUNDARY	



SECTOR	ROAD NAME
W301	Cullyhanna
W301	Sheetrim Rd
W301	Slatequarry Rd
W301	St Patricks Pk
W301	St Patricks Terrace (Tullynavall Rd)
W301	O'Fiach Crescent (Tullynavall Rd)
W304	Glassdrumman Rd, Creggan
W304	Trainor Crescent
W304	Trainor Crescent (2)
W304	Fr. McFadden Terrace
W304	Cregganbane Rd
W304	Ur Chill
W304	Hard Shoulder at Fords Cross
W305	Cullaville Rd
W305	Concession Rd
W305	St. Brigids Pk
W305	Malacy Conlon Pk
W305	Malacy Conlon Pk
W305	Malacy Conlon Pk
W305	Malacy Conlon Pk
W305	Fane Grove
W306	McCormack Place
W306	North Street
W306	Blaney Street
W306	Monog Rd
W306	Dundalk Rd
W306	St Josephs Place
W306	The Crescent
W306	Lismore and Lisbeg Pk
W306	Culaville Rd
W306	Newry Rd
W306	Carran Rd
W306	Carran Close Estate
W306	Ard Ross Estate
W306	Newry Street
W306	Shorts Lane
W306	Rathkeelan Pk
W306	Footpaths on Square Perimeter (not around square itself)
W307	Ballsmill Village
W307	Glassdrumman Rd, Ballsmill
W307	Glassdrumman Rd, Glassdrumman
W307	Art McCooey Park, Glassdrumman
W310	Carrive Rd, Silverbridge
W310	Legmoylin Rd, Silverbridge
W310	Daly Crescent, Silverbridge
W310	Moylinn Close, Silverbridge
W310	Tullydonnell Rd, Tullydonnell
W310	Slieve View, Tullydonnell
W310	Oliver Plunkett Pk
W310	New Rd, Tullydonnell
W301	St Brigids Villas, Tullydonnell

W401	B30 Newtown Rd kerbline from A25 to Camlough Lake
W402	Drumintee Rd
W402	Railway Rd
W402	Chapel Rd
W402	St. Moninna Pk
W402	St. Moninna Pk (2)
W402	Bearna Pk
W402	Gullion View
W402	
W402	
W403	Forkhill Rd
W403	Newtown Rd
W403	Parkview
W403	Bemish Ave
W403	Bemish Crescent
W405	o'Reilly Pk
W405	O'Reilly Pk (2)
W405	Cottage Rd, from Killeen School to Jacks Rd
W405	Outside Killeen Primary School
W406	Finnegans Rd
W406	Kilnasaggart Rd
W406	Regina Pk
W406	Edenappa Rd
W406	Bay View Jonesboro Village
W407	Drumintee Village
W407	Low Rd
W407	New Line
W407	Finnegans Rd
W407	Ballynamadda Rd
W407	Drumintee Rd
W407	St Patricks Pk
W407	Slieve Bracken
W407	Slieve Crescent
W407	Forest Pk
W407	Forest Pk (2)
W409	Main Street
W409	School Rd
W409	Slieve Brae Pk
W409	Slieve Gullion Pk
W409	Fairview Pk
W409	Fairview Pk (2)
W409	Millvale Close
W409	Longfield Rd
W409	Newry Rd
W409	Oldbridge Rd
W409	Road over bridge to Longfield Rd
W409	Longfield Hts
W409	Millrace Close
W409	Michael McCreesh Pk
W410	Forkhill Rd
W410	Tullymacrieve Rd
W410	Glebe Pk
W410	Belmont Crescent
W410	Maphoner Rd
W410	Bog Rd



W410	Conway Pk
W410	Mullanstown
W410	Poets Meadow
W410	Cuhullainn Ct
W410	The Valley
W410	Sliamh Mor
E101	GLENVEIGH (ALL)
	Dublin Rd... See Sector E106
E101	CHANCELLORS RD2: C0218 03 DORANS HILL TO A0002_44 DUBLIN RD
E101	PATRICIAN PK & CT, CARRIVE DRIVE, CARRIVE CRESC, LISDRUM PK, DRUMLISKA GDNS,
E101	HESLIPS LN1: A0002_44 DUBLIN RD TO C0218 02 CHANCELLORS RD
E101	KILVARRAGH1: A0002_44 DUBLIN RD TO END
E101	CLOGHOGUE HTS INC. QUARRY LANE
E101	EDENCRIEVE1: U6285 22 HESLIPS LN TO END
E101	ASHTON HTS1: C0218 02 CHANCELLORS RD TO END
E101	DUNBRAE1: C0218 02 CHANCELLORS RD TO END
E101	WATSONS RD1: C0218 03 DORANS HILL TO C0218 02 CHANCELLORS RD
E101	GLEN HILL1: A1 04 DUBLIN RD TO U6285 11 WATSONS RD
E101	GLENVALE CRESCENT (ALL)
E101	GLENHILL PK1: U6285 10 GLEN HILL TO END
E101	GLEN CRT1: U6285 10 GLEN HILL TO END
E101	BRANNOCK CL1: U6285 10 GLENHILL TO END
E101	BRANNOCK HTS1: U6285 10 GLEN HILL TO U6285 33 BRANNOCK HTS
E101	HAWTHORN HILL (ALL)
E101	LISKA RD1: A0002_44 DUBLIN RD TO U6285 11 WATSONS RD
E101	U62852: U6285 20 LISKA RD TO END
E101	LISKA AV1: U6285 31 LISKA AV TO END
E101	LISKA HTS1: U6285 20 LISKA RD TO END
E101	LISDRUM CRT1: U6285 20 LISKA RD TO END
E101	KILVARRAGH1: U6287 06 KILVARRAGH TO END
E101	HIGHFIELDS & ARDAVEEN & CRAIGAVEEN (ALL)
E101	LORETTO PK1: A0002_44 DUBLIN RD TO END
E101	PINE GVE1: A0002_44 DUBLIN RD TO END
E101	DRUMALANE ROAD, DRUMALANE PARK & QUAYSIDE CLOSE (all)
E101	CARRICKTEEL COURT: FROM C0218_02 CHANCELLORS RD TO END CDS
E102	AILEEN TR1: U6281 23 BULLS THOMPSON'S HI TO END
E102	THE GLEN (All)
E102	POOL LN FP1: B79 05 DOMINIC ST TO U6283 06 POOL LN
E102	THOMAS ST , POOL LANE, CLEARY CRESCENT (ALL, INCLUDING BACK FOOTPATHS)
E102	DOMINIC ST EST1: B0079 05 DOMINIC ST TO END
E102	PETERS PL1: B0079 06 PATRICK ST TO END
E102	MICHAEL MALLIN PK1: B0079 06 PATRICK ST TO END
E102	JAMES CONNOLLY PK INC. JOHN MARTIN GDS
E102	JOHN MARTIN ST1: U6281 20 KILN ST TO U6281 26 JOHN MARTIN GDS
E102	KILN ST UPPER
E102	RAYMOND KELLY PK
E102	KILN ST LOWER
E102	DOMINICAN CRT & GARDENS (ALL, INCLUDING BACK FOOTPATHS)
E102	BARCROFT PK (ALL, INCLUDING BACK FOOTPATHS)
E102	ARDGREEN DRIVE, LOANDA CRESCENT & ALTMORE GDNS (ALL, INCLUDING BACK FOOTPATHS)
E102	SPRINGMARTIN: U6281_03 MARTINS LANE TO U6281_64 SPRINGMARTIN
E102	BALLINLARE CRT1: C0218 03 DORANS HILL TO END
E102	BULLS THOMPSON'S HILL CENTRELINE
E102	DORAN'S HILL
E103	DAISY HILL GDS (INC. ALL FOOTPATHS AND FLAGGED BANK ON CAMLOUGH RD!!)
E103	MONAGHAN ROW (INC. ALL FOOTPATHS)
E103	POUND RD1: U6281 18 MONAGHAN ROW TO U6281 20 KILN ST
E103	WOODHILL1: U6281 19 HOSPITAL RD TO END
E103	WOODLANDS2: U6281 19 HOSPITAL RD TO END
E103	HOSPITAL RD1: U6281 22 POUND RD TO U6281 01 CARNAGAT RD
E103	DAISY HILL1: U6281 22 POUND RD TO U6281 01 CARNAGAT RD

E103	SPRING FARM HTS (INC. ALL FOOTPATHS)
E103	CAIRNMORE DR1: U6281 01 CARNAGAT RD TO END
E103	KNOCKNAGONEY HGTS: U6281_02 CARNAGAT RD TO END CDS
E103	ARDCARNE PK (INC. ALL FOOTPATHS)
E103	PARKHEAD CRESCENT & NURSERY DR. (INC. ALL FOOTPATHS)
E103	CRANNARD GDS1: U6281 01 CARNAGAT RD TO END
E103	CARNAGAT PK1: U6281 01 CARNAGAT RD TO END
E103	CARNAGAT RD1: A0025 16 CAMLOUGH RD TO END
E103	CARNAGAT RD2: U6281 01 CARNAGAT RD TO U6281 03 MARTINS LN
E103	MARTINS LN1: C0218 03 DORANS HILL TO END AT CDS
E103	ALTNAVEIGH PK (INC. ALL FOOTPATHS)
E103	CASTLEKEELE (INC. ALL FOOTPATHS)
E103	CARNAGAT RD2: U6281 01 CARNAGAT RD TO A0001 65 NEWRY B/P
E103	U62811: U6281 03 MARTINS LN TO END
E103	MARTINS LN1: START SW TO END NE
E104	CECIL ST1: B0079 07 UPPER EDWARD ST TO END
E104	CECIL ST ROADS SERVICE YARD
E104	CAULFIELD PL1: B0079 07 UPPER EDWARD ST TO END
E104	MAGINNIS ST1: B0079 08 CORRY SQUARE TO END
E104	CLANRYE AVENUE (INC. ALL FOOTPATHS!)
E104	CLANRYE PK (INC. ALL FOOTPATHS!)
E104	DERRYBEG DR FP1: HOUSE NO 24 TO HOUSE NO 12 IVEAGH CRE
E104	ORIOR RD (INC. ALL FOOTPATHS!)
E104	SLIEVEGULLTON RD (INC. ALL FOOTPATHS!)
E104	IVEAGH CRE1: U6280 07 KILLEAVY RD TO U6280 05 SLIEVE GULLTON RD
E104	KILLEAVY RD (INC. ALL FOOTPATHS!)
E104	BALLINLARE GDS (INC. ALL FOOTPATHS!)
E104	PIGTAIL AV1: A0025 16 CAMLOUGH RD TO U6280 10 ORIOR RD
E106	PATRICK ST1: U6283 01 FRANCIS ST TO A0025 18 MONAGHAN ST
E106	DOMINIC ST1: A0002_46 BRIDGE ST TO U6283 01 FRANCIS ST
E106	DOMINIC ST SLIP RD1: A0002_45 DUBLIN RD TO B0079 05 DOMINIC ST
E106	DUBLIN RD3: C0219 01 FLAGSTAFF RD TO U6285 10 GLEN HILL (both sides)
E106	CLOGHOGUE RBT: A0002_43 DUBLIN RD CLOCKWISE TO A0002_43 DUBLIN RD
E106	DRUMALANE RD (Already on Sector E101)
E106	FATHOM LN1: A0002_47 BUTTER CRANE QUAY R TO B0079 02 FATHOM LINE
E106	BRIDGE ST7: B0079 03 DRUMALANE RD TO A0002_47 BUTTER CRANE QUAY
E106	BUTTERCRANE CENTRE1: A0002_46 BRIDGE ST TO END
E107	DERRYBEG LN1: SOUTH TO NORTH
E107	U6280_51:A0001 64 LINK RD FROM CRAIGMORE WAY TO DERRYBEG LANE 2
E107	MAIN AV1: A0025 16 CAMLOUGH RD TO U6280 15 MAIN AV
E107	MAIN AV1: U6280 07 KILLEAVY RD TO U6280 17 MAIN AV
E107	DERRYBEG PK FP1: HOUSE NO 30 MAIN AV TO HOUSE NO 67 MAIN AV
E107	DERRYBEG PK FP1: HOUSE NO 01 MAIN AV TO HOUSE NO 28 MAIN AV
E107	FIFTH AV1: U6280 17 MAIN AV TO U6280 20 FIFTH AV
E107	FIFTH AV1: U6280 17 MAIN AV TO U6280 18 FIFTH AV
E107	DERRYBEG LN1: U6280 20 FIFTH AV TO END
E107	FIFTH AV1: U6280 20 FIFTH AV TO END
E107	DERRYBEG PK FP1: HOUSE NO 1 FIFTH AV TO REAR HOUSE NO 74 MAIN AV
E107	FOURTH AV1: U6280 17 MAIN AV TO END
E107	DERRYBEG PK FP1: HOUSE NO 1 FOURTH AV TO HOUSE NO 24 FOURTH AV
E107	THIRD AV1: U6280 17 MAIN AV TO END
E107	DERRYBEG PK FP1: HOUSE NO 1 THIRD AV TO HOUSE NO 35 THIRD AV
E107	SECOND AV1: U6280 17 MAIN AV N TO END
E107	SECOND AV1: U6280 45 SECOND AV TO END
E107	DERRYBEG PK FP1: HOUSE NO 01 SECOND AV TO HOUSE NO 99 SECOND AV
E107	SECOND AV1: U6280 45 SECOND AV TO END
E107	SECOND AV1: U6280 17 MAIN AV TO END
E107	SECOND AV1: U6280 17 MAIN AV TO END
E107	FIRST AV1: U6280 17 MAIN AV TO END
E107	DERRYBEG PK FP1: HOUSE NO 69 TO HOUSE NO 103
E107	DERRYBEG PK FP1: HOUSE NO 01 FIRST AV TO HOUSE NO 52 FIRST AV
E107	FIRST AV1: U6280 16 FIRST AV TO END



E116	BUTTER CRANE QUAY1: A0002_47 BUTTER CRANE QUAY R TO U6283 01 FRANCIS ST
E116	FRANCIS ST2: B0079 06 PATRICK ST TO A0002 01 BUTTER CRANE QUAY
E116	BUTTERCRANE CENTRE1: U6283 01 FRANCIS ST TO END
E116	CORN MARKET1: A0002 02 MERCHANTS QUAY TO U6283 01 FRANCIS ST
E116	MERCHANTS QUAY1: U6283 01 FRANCIS ST TO A0025 18 MONAGHAN ST
E116	MONAGHAN ST: A0025 17 MONAGHAN ST RBT TO A0002 03 MERCHANTS QUAY
E116	MONAGHAN ST RBT1: A0025 16 CAMLOUGH RD TO A0025 16 CAMLOUGH RD
E116	NEWRY RETAIL C/P ACCESS: A0025_18 MONAGHAN ST TO END
E116	HEALTH VILLAGE ACCESS RD1: A0025 18 MONAGHAN ST TO END
E116	RAILWAY AV1: A0025 18 MONAGHAN ST TO B0079 07 UPPER EDWARD ST
E116	UPPER EDWARD ST1: A0025 17 MONAGHAN ST RBT TO U6280 02 CECIL ST
E116	CORRY SQUARE1: U6280 02 CECIL ST TO U6280 01 CATHERINE ST
E116	EDWARD ST2: U6280 01 CATHERINE ST TO A0002 03 MERCHANTS QUAY
E116	CATHERINE ST1: A0027 46 CANAL ST TO B0079 08 CORRY SQUARE
E116	LOWER CATHERINE ST1: A0025 18 MONAGHAN ST TO B0079 08 CORRY SQUARE

## CENTRELINES FOR WEEDSPRAYING

W302	U5380 BRANNIGANS RD
W307	U5459 KEADY RD
W307	U5462 LOUGHAVEELY RD
W307	U5382 LURGANCULLENBOY RD
W308	U5361 PLANTING RD
W308	U5367 CARRIGANS PASS RD
W308	U5368 CASHEL MOUNTAIN RD
W401	U5182 CHURCH ROCK RD
W401	U5184 LOWES LANE
W401	U5186 HANNAS LANE
W401	U5183 HALL RD (PAST INF FROM A25 - CHURCH ROCK RD)
W401	U5188 GORDONS LANE
W401	U5190 CONS LANE
W401	U5191 CAMLOUGH MOUNTAIN RD
W401	U5259 MURRAYS LANE
W401	U5260 HORSESHOE LANE
W402	U5201 LOUGHRANS LANE
W402	U5272 KEARNEYS LANE
W404	U5285 HILLHEAD RD
W404	U5285 HOLLYWOODS HILL
W404	U5329 WINDY RD
W405	U5292 CLONTIGORA HILL RD
W405	U5327 UPPER FATHOM RD
W405	U5329 RAM RD
W405	U5330 BOG RD
W406	U5390 MOLLY RD
W406	U5393 LITTLE MOLLY RD
W406	U5274 WOOD RD (BOTH SIDES)
W406	U5439 CAREWAMEAN RD
W408	U5440 THE HIP
W408	U5442 GRANTS RD
W408	U5444_01 & 02 KILNASAGGART RD
W408	U5445 MORGANS LANE
W410	U5409 LOUGH RD
W410	U5412 OLD BOG RD
W410	U5410 QUILLY RD
W411	U5262 BALLYNALACK LANE
W411	U5649 OLD RD OFF A25 NEWTOWN RD
W411	U5282 KEARNEYS RD
W411	U5280 QUARRY RD
W411	U5266 BALLARD RD
W411	U5267 BALLARD LANE
W411	U5648 BY COWANS

Sector	Stretch	
E201	U6293-01	ASHGROVE RD1: A0028 39 BELFAST RD TO U6293 30 ASHGROVE RD
E201	U6293-05	ASHGROVE AV3: U6293 04 UPPER DAMOLLY RD TO U6293 30 ASHGROVE RD
E201	U6293-04	UPPER DAMOLLY RD1: A0025 21 RATHFRILAND RD TO U6112 01 DAMOLLY RD
E201	U6294-30	ARDMORE RD2: A0028 37 BELFAST RD TO END
E201	7060F6293 01	ASHGROVE PK FP1: HOUSE NO 03 TO HOUSE NO 24
E201	7060F6294 06	SPRINGHILL DR FP1: U6294 30 ARDMORE RD TO U6294 37 SPRINGHILL DR
E201	7060F6294 07	HILL CRE FP1: U6294 40 HILL CRE TO U6294 39 RATHMORE RD
E201	7060F6294 08	RATHMORE RD FP1: U6294 39 RATHMORE RD TO REAR HOUSE 68 SHANDON PK
E201	7060U6076 01	CLOGHANRAMER RD1: U6294 30 ARDMORE RD TO A0028 43 CARNBANE WAY
E201	7060U6293 06	CHESTNUT GVE1: U6293 04 UPPER DAMOLLY RD TO U6293 05 ASHGROVE AV
E201	7060U6293 14	ELMWOOD PK1: U6293 04 UPPER DAMOLLY RD TO END
E201	7060U6293 16	BEECHMOUNT PK1: A0025 21 RATHFRILAND RD TO U6293 04 UPPER DAMOLLY RD
E201	7060U6293 24	WILLOW GVE2: U6293 04 UPPER DAMOLLY RD TO END
E201	7060U6293 27	DRUMCASHEL VLS1: U6293 04 UPPER DAMOLLY RD TO U6293 28 DRUMCASHEL VLS
E201	7060U6293 31	CEDAR GVE1: U6293 04 UPPER DAMOLLY RD TO END
E201	7060U6293 36	ASHFIELD AV1: U6293 04 UPPER DAMOLLY RD TO END
E201	7060U6293 45	CHERRYWOOD GVE1: U6293 04 UPPER DAMOLLY RD TO END
E201	7060U6294 31	SHANDON PK1: U6076 01 CLOGHANRAMER RD N TO U6076 01 CLOGHANRAMER RD S
E201	7060U6294 38	RIVER VW1: U6294 37 SPRINGHILL DR TO END
E201	7060U6294 50	TOLLHOUSE PK1: A0028 37 BELFAST RD TO U6294 51 TOLLHOUSE PK

Sector	Stretch	
E202	U6292-07	MONKS HILL RD1: U6292 25 FULLERTON RD TO U6292 93 CRIEVE RD RBT
E202	U6292	CRIEVE ROAD
E202	7060F6292 03	BLANEY CRE FP1: HOUSE NO 1 TO HOUSE NO 26
E202	7060F6292 05	MOUNT PLEASANT FP1: HOUSE NO 10 TO HOUSE NO 24
E202	7060F6292 06	JOHN MITCHEL ST FP1: HOUSE NO 45 TO HOUSE NO 51
E202	7060F6292 07	BALLYHOLLAND PK FP1: HOUSE NO 1 TO HOUSE NO 44
E202	7060F6292 12	GREENFIELD PK FP1: HOUSE NO 1 TO HOUSE NO 35
E202	7060U6292 02	STREAM ST1: U6292 05 CHURCH ST TO U6292 03 TALBOT ST
E202	7060U6292 03	TALBOT ST1: A0025 19 SANDYS ST TO U6292 02 STREAM ST
E202	7060U6292 04	COWAN ST1: U6292 02 STREAM ST TO U6292 05 CHURCH ST
E202	7060U6292 05	CHURCH ST5: U6292 01 HIGH ST TO U6292 29 TEMPLE HILL RD
E202	7060U6292 06	POUND ST1: U6292 29 TEMPLE HILL RD TO U6292 25 FULLERTON RD
E202	7060U6292 13	PENGUIN PL1: U6292 03 TALBOT ST TO END
E202	7060U6292 14	ARTHUR ST2: A0025 20 WINDSOR HILL TO U6292 03 TALBOT ST
E202	7060U6292 20	JAMES ST2: U6292 04 COWAN ST TO U6292 22 JOHN MITCHEL ST
E202	7060U6292 21	HENRY ST1: U6292 04 COWAN ST TO U6292 22 JOHN MITCHEL ST
E202	7060U6292 25	FULLERTON RD1: A0025 20 WINDSOR HILL TO U6292 06 POUND ST
E202	7060U6292 26	ARDMAINE GDS1: U6292 25 FULLERTON RD TO END
E202	7060U6292 27	MARYVILLE PK2: U6292 25 FULLERTON RD TO END
E202	7060U6292 28	BAGOT ST1: U6292 03 TALBOT ST TO END
E202	7060U6292 32	FEARON HTS1: U6292 07 MONKSHILL TO END
E202	7060U6292 35	CARRICKARD EST1: U6292 25 FULLERTONS RD TO END
E202	7060U6292 44	CRIEVE CRT1: U6292 40 CRIEVE CRT TO END
E202	7060U6292 46	OAKVALE1: U6292 31 CRIEVE RD TO END
E202	7060U6292 58	CROWN CRESENT1: U6292 31 CRIEVE RD TO END
E202	7060U6292 59	FERN CRT1: U6292 07 MONKS HILL TO END
E202	7060U6292 69	HOLLYWOOD GVE1: U6292 31 CRIEVE RD TO END
E202	7060U6292 73	CAIRN HILL1: U6292 31 CREEVE RD TO END
E202	7060U6292 75	ARDFREELIN1: U6292 71 ARDFREELIN TO END
E202	7060U6293 18	BALMORAL PK1: A0025 20 WINDSOR HILL TO END
E202	7060U6293 19	BALMORAL AV1: WEST TO EAST
E202	7060U6293 20	DORA AV1: A0025 20 WINDSOR HILL TO END
E202	7060U6293 21	WINDSOR AV2: A0028 36 DOWNSHIRE RD TO END
E202	7060U6293 23	CHURCH AV1: A0028 36 DOWNSHIRE RD TO A0025 20 WINDSOR HILL
E202	7060U6294 36	DOWNSHIRE CRT1: A0028 36 DOWNSHIRE RD TO END
E202	7060U6292	Greenfield PK .All roads in PK
E202	7060U6292	Blackthorns / Blackthorn ( All)
E202	7060U6293	Criev Heights
E202	7060U6292	Benmore Court



Sector	Stretch	
E203	A0028-37	BELFAST RD2: U6293 30 ASHGROVE RD S TO A0028 38 DAMOLLY RBT
E203	7060A0002 49	DUBLIN BRIDGE1: A0002 05 KILMOREY RD TO A0002 47 BUTTERCRANE QUAY
E203	7090A0028 24	WILLIAM ST
E203	7060A0028 27	ABBEY WAY1: A0028 24 WILLIAM ST TO A0028 29 UPPER WATER ST END OF DC
E203	7060A0028 28	ABBEY Yard RDBT
E203	7060A0028 29	UPPER WATER ST1: A0028 27 ABBEY WAY DC TO A0028 31 TREVOR HILL RD
E203	7060A0028 30	SLIP RD1: A0028 31 TREVOR HILL TO A0028 29 UPPER WATER ST
E203	7060A0028 31	TREVOR HILL RDBT
E203	7060A0028 32	SANDYS ST RBT1: A0028 31 TREVOR HILL TO A0028 31 TREVOR HILL
E203	7060A0028 33	DOWNSHIRE RD
E203	7060F6294 09	TREVOR HILL FB1: A1 TREVOR HILL TO BASIN WK C/P

Sector	Stretch	
E204	C0333 08	BOAT ST1: U6289 02 QUAY ST TO A0028 28 ABBEY YARD RBT
E204	F6289 06	CRONIN PK FP1: HOUSE NO 1 TO HOUSE NO21
E204	F6291 02	PRIORY CRE FP
E204	F6291 04	HENNESSY PK FP
E204	F6292 09	NORTH ST FLATS FP1
E204	F6292 11	SAINT CLARES AV FP
E204	U6289 02	QUAY ST1: A0002 05 KILMOREY ST TO C0333 08 BOAT ST
E204	U6289 03	CUSTOM HOUSE AV1: A0002 05 KILMOREY ST TO END
E204	U6289 04	HOME AV1: C0333 07 CHAPEL ST TO A0002 05 KILMOREY ST
E204	U6291 01	HIGH WK1: C0333 07 CHAPEL ST N TO C0333 07 CHAPEL ST S
E204	U6291 02	O'NEILL AV1: C0333 06 UPPER CHAPEL ST TO U6291 05 O'NEILL AV
E204	U6292 12	ST PATRICKS AV2: U6292 01 HIGH ST TO END
E204	U6292 33	HIGH ST
E204	U6292 64	ABBEY HTS
E204	C0333 06	UPPER CHAPEL ST1: U6291 02 O'NEILL AV TO U6289 05 CHAPEL ST
E204	C0333 07	CHAPEL ST1: U6289 05 CHAPEL ST TO U6289 02 QUAY ST
E204	U6290 01	COURTNAY HILL1: C0333 08 BOAT ST TO U6292 08 WINDMILL RD
E204	U6291 07	LOUGHVIEW PK1: U6291 03 BARLEY LN TO END
E204	U6292 10	WELL LN1: U6292 01 HIGH ST TO END
E204	U6292-08	WINDMILL RD1

Sector	Stretch	
E205	C0371-03	OLD WARRENPOINT RD1: C0371 02 GREENAN RD TO A0002 07 GREENBANK RBT
E205	U6288-11	BALLINACRAIG WAY
E205	7060F6289 01	CARNAGH PK
E205	7060F6289 02	TORAGH PK
E205	7060F6289 03	GREENWOOD DR
E205	7060F6289 07	CARLINGFORD PK
E205	7060F6289 09	COMMONS WAY
E205	7060U6289 05	CHAPEL HILL1: C0333 07 CHAPEL ST TO U6289 09 TORAGH PK
E205	7060U6289 19	SEAN O'NEILL PK1: U6289 18 CARLINGFORD PK TO END
E205	7060U6289 25	OAKLANDS
E205	7060U6289 27	RAVENSDALE VLS1: C0371 03 OLD WARRENPOINT RD TO C0371 03 OLD WARRENPOINT RD
E205	7060U6289 31	WARREN HILL
E205	7060U6296 01	MAGINNIS VLS
E205	7060U6299 01	COLE CRT
E205	7060U6299 07	Greenbank Roundabout

Sector	Stretch	
E206	U6291 13	INNISFREE PK
E206	U6291 12	MCATEER VLS
E206	U6291	Mourneview Park
E206	U6292 61	THE BEECHES1: U6292 29 TEMPLE HILL RD TO END
E206	U6290-02	BALLYHOLLAND RD1: U6292 08 WINDMILL RD TO C0334 02 DERRYLECKAGH RD

Sector	Stretch	
E207	U6298-02	HARMONY HTS:U6159 01 BETTYS HILL RD TO END
E207	U6160-01	BRADYS LN1: U6161 01 LOWER CARROGS RD TO END
E207	U6209-01	BILLYS RD1: U6159 01 BETTYS HILL RD N TO U6159 01 BETTYS HILL RD S

E213	7060A0002 04	SUGAR ISLAND1: A0027 46 CANAL ST TO A0028 30 TREVOR HILL
E213	7060A0027 47	KILDARE ST1: A0028 29 UPPER WATER ST TO U6295 02 BANK PDE
E213	7060A0027 49	NEEDHAM BRIDGE1: U6284 01 THE MALL TO A0002 03 MERCHANTS QUAY
E213	7060U6284 01	THE MALL1: A0027 26 THE MALL TO U6284 05 MILL ST
E213	7060U6284 02	HILL ST6: A0027 25 KILDARE ST TO U6284 09 MARGARET SQUARE
E213	7060U6284 04	JOHN MITCHEL PL1: U6284 05 MILL ST TO A0002 48 DUBLIN BRIDGE RD
E213	7060U6284 02	SUGARHOUSE QUAY1: A0002 04 SUGAR ISLAND TO U6294 03 BASIN QUAY
E213	7060U6294 45	BASIN QUAY1: A0027 51 NEW ST TO U6294 03
E213	7060U6295 01	BANK PDE1: A0002 04 SUGAR ISLAND TO END
E213	7060U6295 02	TOWN HALL1: U6295 01 BANK PDE TO A0027 25 KILDARE ST

E223	7060A0002 05	KILMOREY ST1: A0002 49 DUBLIN BRIDGE RD TO U6289 04 HOME AV
E223	7060A0002 06	WARRENPOINT RD2: U6289 04 HOME AV TO A0002 07 GREENBANK RBT
E223	7060A0002 07	GREENBANK RBT1: A0002 06 WARRENPOINT RD TO A0002 06 WARRENPOINT RD
E223	7060F6292 02	SUBWAY AT HIGH ST 1: TO
E223	7060U6284 05	MILL ST3: A0002 01 BUTTER CRANE QUAY TO U6284 03 HILL ST
E223	7060U6284 09	MARGARET SQUARE1: U6284 08 MARKET ST TO U6284 10 MARKET ST
E223	7060U6284 11	LOWER WATER ST1: A0028 27 ABBEY WAY TO U6284 06 LOWER WATER ST
E223	7060U6284 13	MARCUS ST1: U6284 01 THE MALL TO U6284 03 HILL ST
E223	7060U6284 14	O'HAGAN ST1: U6284 01 THE MALL TO U6284 03 HILL ST
E223	7060U6284 15	ST MARY'S ST1: A0002 48 DUBLIN BRIDGE TO U6284 05 MILL ST
E223	7060U6284 16	GEORGES LN1: U6284 05 MILL ST TO END
E223	7060U6284 17	SAINT COLMANS PK1: A0028 27 ABBEY WAY TO U6284 17 SAINT COLMANS PK
E233	7060A0025 19	SANDYS ST1: A0028 32 SANDYS ST TO U6292 03 TALBOT ST
E233	7060A0025 20	WINDSOR HILL1: U6292 03 TALBOT ST TO U6292 31 CRIEVE RD
E233	7060A0025 21	RATHFRILAND RD3: U6292 31 CRIEVE RD TO B0008 11 HILLTOWN RD
E233	7060A0025 38	RATHFRILAND RD RBT1: A25 21 RATHFRILAND RD TO A25 21 RATHFRILAND RD
E233	7060A0025 19	SANDYS ST1: A0028 32 SANDYS ST TO U6292 03 TALBOT ST
E233	7060A0025 20	WINDSOR HILL1: U6292 03 TALBOT ST TO U6292 31 CRIEVE RD
E233	7060A0025 21	RATHFRILAND RD3: U6292 31 CRIEVE RD TO B0008 11 HILLTOWN RD
E233	7060A0025 38	RATHFRILAND RD RBT1: A25 21 RATHFRILAND RD TO A25 21 RATHFRILAND RD

Sector	Stretch	
E305	C0338-02	Coalpit RD
E305	C0339-02	GLENVALE RD1: U6104 01 RYAN RD TO A0025 23 RATHFRILAND RD
E305	U6059 01	GRANITE CRE1: C0339 02 GLENVALE RD TO END
E305	U6060 01	GRANITE VW1: C0339 02 GLENVALE RD TO END
E305	U6099-01	SAVAL LANE: U6098 01 TURNAVALL RD TO C0338 01 COALPIT RD
E305	U6118-01	SANDY RD2: C0339 02 GLENVALE RD TO U6119 01 SHEEPTOWN RD
E305	U6120-01	MCNALLYS LN1: U6119 01 SHEEPTOWN RD TO U6123 01 CROHILL RD
E305	U6121-01	CROBANE RD1: B0008 11 HILLTOWN RD TO U6122 01 CROBANE RD
E305	U6122-01	CROBANE RD1: B0008 11 HILLTOWN RD TO U6119 01 SHEEPTOWN RD

Sector	Stretch	
E306	U6104-01	RYAN RD1: B0008 09 NEWRY RD TO C0339 01 OLD NEWRY RD

E310		BRIDGEDECK
E310		ORCHARD BAR / TURMORE ROAD
E310		GLENVALE RD / ORCHARD VILLAS
E310		COALPIT ROAD / STEADMANS
E310		ARDARRAGH CROSSROADS



E310		JOHNNY ARTHURS PUB / LONGSTONE
E310		LONGSTONE ROAD / GROCERS ROAD

E507		Rostrevor road
E507		Ardmore park
E507		St. Patricks Park
E507		Newry Road
E507		Spelga Park
E507		Rathfriland Road
E507		Kennedy Drive
E507		Fegan Gardens
E507	7060U6349 19	CARQUILLAN: REAR HSE 12 TO U6349 20 CARQUILLAN
E507	7080U6349 10	SHANLIEVE CRT1: NORTH TO SOUTH
E507	7060U6349 12	AONACH COURT: FROM B0025 14 ROSTREVOR RD HILLTOWN ENT TO HSE NO 16
E507		The Ferns
E507	7080U6349	SLIEVENAGARRAGH: U6140 01 YELLOW RD TO U6349 14 SLIEVENAGARRAGH RD OPP HSE 43
E507		Shannon Park
E507		The Square
E507		SLIEVENAGARRAGH
E507		Oakridge
E507		Carquillan
E507		Glenveagh

E511		St. Ann's Park
E511		Lisbane Park
E511		Chapel Hill
E511		Ballyvalley Road
E511		Newry Road
E511		Hilltown Road
E511		Craignamma Close and View
E511		Bavan Grove
E511		Mill lane
E511		Hill Crest
E511		Hill Side

E126		Canal Quay
E126		New Street
E126		Canal Street
E126		Armagh Road

E105		Sinclair St
E105		Canal Quay
E105		Erskine St
E105		Moume View Pk
E105		Barrack St
E105		Cochran Rd
E105		Murphy Cres
E105		Davis St
E105		Emmet St
E105		Plunkett St
E105		Chequer Hill
E105		Richmond Court
E105		College Gardens
E105		Violet Hill Ave
E105		Mountain View Drive
E105		Glenpatrick Lawns
E105		Clonmore Pk
E105		Lisdarragh
E105		Larchmount Pk
E105		Lisdrum Ave
E105		Drumquillon Ave

E105	Lisgullion Pk
------	---------------

Sector	Stretch	
W101	7060U5137 01	CUMSONS RD1: U5138 01 TULLYGEASY RD TO C0203 08 CHALYBEATE RD
W101	7060U5181 01	FANE VALLEY PK

Sector	Stretch	
W102	7060A0029 08	ARMAGH ST1: A0025 03 DUNDALK ST TO B0078 01 MARKETHILL RC
W102	7060A0029 09	ARMAGH RD3: B0078 01 MARKETHILL RD TO B0031 08 ARMAGH RC
W102	7060A0025 02	BLANEY RD
W102	7060A0025 03	Car park Area
W102	7060A0025 03	DUNDALK ST1: A0029 07 DUNDALK RD TO A0029 09 ARMAGH ST
W102	7060A0025 04	NEWRY ST
W102	7060F5500 01	DUNGORMLEY EST
W102	7060U5140 01	CASTLE BLANEY ST1: A0025 03 DUNDALK RD TO U5500 01 DUNGORMLEY EST
W102	7060U5500 11	MEADOWVALE
W102	7060U5501 01	SHAMBLE LN1: A0025 04 NEWRY RD TO B0078 01 MARKETHILL RC
W102	7060F5500 01 4	DUNGORMLEY EST FP1: REAR HOUSE NUMBER 9 DUNGORML TO HOUSE NUMBER 8 LIR GVE
W102	7060F5500 02	LIR GVE FP1: HOUSE NUMBER 3 LIR GVE TO HOUSE NUMBER 9 LIR GVE
W102	7060F5500 01 5	DUNGORMLEY EST FP1: REAR HOUSE NUMBER 9 DUNGORML TO HOUSE NUMBER 6 LIR GVE
W102	7060F5500 02 2	LIR GVE FP1: HOUSE NUMBER 3 LIR GVE TO HOUSE NUMBER 9 LIR GVE
W102	7060F5500 01 3	DUNGORMLEY EST FP1: REAR HOUSE NUMBER 9 DUNGORML TO HOUSE NUMBER 6 LIR GVE
W102	7060F5500 02 4	LIR GVE FP1: HOUSE NUMBER 3 LIR GVE TO HOUSE NUMBER 9 LIR GVE
W102	7060F5500 02 3	LIR GVE FP1: HOUSE NUMBER 3 LIR GVE TO HOUSE NUMBER 9 LIR GVE
W102	7060F5500 01 2	DUNGORMLEY EST FP1: REAR HOUSE NUMBER 9 DUNGORML TO HOUSE NUMBER 6 LIR GVE
W102	7060U5500 10	FAIR VW1: U5500 01 DUNGORMLEY EST TO END
W102	7060U5500 09	DUNGORMLEY EST1: U5500 01 DUNGORMLEY EST TO ENC
W102	7060F5500 01	DUNGORMLEY EST FP1: REAR HOUSE NUMBER 9 DUNGORML TO HOUSE NUMBER 8 LIR GVE
W102	7060U5500 18	SCHOOL MEADOWS: U5095 01 NINE MILE RD TO END

Sector	Stretch	
W103	7060U5096 01	SCHOOL RD3: B0031 08 ARMAGH RD TO U5095 01 NINEMILE RD

Sector	Stretch	
W104	7060U5056 01	BALLINATATE RD1: C0212 06 UPPER LISDRUMCHOR R TO C0213 03 BALLYMOYER RD
W104	7060U5067 01	DAIRY LN1: C0213 04 BALLYMOYER RD TO U5065 01 AGHINCURK RD

Sector	Stretch	
W107	7060U5250 01	BELLS LN1: A0025 01 BLANEY RD TO C0222 01 SKERRIFF RD
W107	7060U5252 01	HARES RD1: C0222 01 SKERRIFF RD TO U5253 01
W107	7060U5255 01	Tullyvallon west Road

Sector	Stretch	
W108	7060U5212 01	Finiskin Road

Sector	Stretch	
W110	7060B0134 07	MOUNTAIN RD
W110	7060U5236 01	DUBURREN RD1: B0134 07 MOUNTAIN RD TO U5233 01 BARR RD
W110	7060u5239 01	Glac Road

Sector	Stretch	
W201	U5035-01	U50351: B0134 05 MOWHAN RD TO U5033 01 CREGGAN RD
W201	U5037-01	Barrack lane: U5036 01 KEADYBEG RD TO U5040 01
W201	U5060-01	U50601: B0134 05 MOWHAN RD TO C0213 01 TULLYHERRON RC
W201	u5062-01	u50621: c0214-02 Kingsmill road to c0215-07 drumnahunshin road

Sector	Stretch	
W202	U5061-01	RATHCARBRY RD1: C0214 02 KINGSMILL RD TO C0215 06 DRUMNAHUNCHIN RC
W202	U5064-01	LISNALEE PK
W202	7060U5043 01	LISNALEE RD1: U5045 01 TO C0215 05
W202	7060U5044 02	DERRYWILLIGAN RD1: U5049 01 DERRYWILLIGAN RD TO U5043 01 LISNALEE RD
W202	7060U5046 01	BUCHANANS RD

Sector	Stretch	
W203	U5004-01	The Braes: A0028 18 GOSFORD RD S TO U5003 01 BALLYDOGHERTY RC
W203	U5004-02	BROWN MOSS RD1: A0028 18 GOSFORD RD N TO U5003 01 BALLYDOGHERTY RC
W203	U5005-01	U50051: U5004 01 BROWN MOSS RD TO U5003 01 BALLYDOGHERTY RC
W203	U5006-01	U50061: C0174 05 TYRONES DITCHES TO U5004 01 BROWN MOSS RC
W203	U5029-01	U50291: A0028 18 GOSFORD RD TO U5030 01
W203	U5030-01	U50301: C0174 08 LISSUMMON RD TO C0215 04 CRANKEY RC



Sector	Stretch	
W204	U5014 01	U50141: C0174 06 LISSUMMON RD TO END
W204	7060U5011 01	TUNNELL RD

Sector	Stretch	
W205	C0216 01	GORAGH RD
W205	U5160-04	CARNBANE IND EST
W205	U5158 01	Craigmore Road

Sector	Stretch	
W206	C0174-12	CONVENT HILL1: C0174 10 MCCLENAGHANS HILL TO U5650 01 BALLYNABEE RD
W206	U5653-01	MCSHANES RD1: B0133 09 MAYTOWN RD TO C0174 10 MCCLENAGHANS RC

Sector	Stretch	
W207	U5105-01	TULLYWINNEY RD1: C0214 02 KINGSMILL RD TO U5104 01 TULLYWINNEY RC
W207	U5107-01	U5107 GRAHAMS RD1: C0217 02 DRUMHARRIFF RD TO U5108 01 DIVERNAGH RC
W207	U5109-01	ESHWARY BOG RD1: U5110 01 ESHWARY RD TO U5112 01 BARRONS HILL
W207	U5113 01	U51131: C0174 11 QUARTER RD TO U5112 01 BARRONS HILL
W207	U5114 01	ESHWARY HILL1: C0217 03 CHAPEL RD TO U5112 01 BARRONS HILL

Sector	Stretch	
W208	C0217 03	CHAPEL RD2:U5150 01 CARROWBANE RD TO U5154 CARRICKCLOGHAN RD
W208	U5101 01	GREYHILLAN LN1: B0134 06 TULLYAH RD TO C0214 01 KINGSMILL RC
W208	U5149-01	BACKLANDS LN1: C0217 02 DRUMHARRIFF RD TO U5150 01 CARROWBANE RD
W208	U5098	Ardmore Park
W208	U5099	St. Killians Park
W208	U5038	Ashtree
W208	U5098	Kearney Crescent
W208	U5099	Gleann Abhainn

Sector	Stretch	
W209	7060A0025 07	NEWRY RD
W209	7060U5132 01	CARRAGH DUA
W209	7060U5133 01	FRANCIS HUGHES PK
W209	7060U5134 01	OLIVER PLUNKETT PK1: A0025 09 NEWTOWN PK TO END
W209	7060U5132 07	Griffith Close
W209	U5084 01	DRUMNAHONEY RD1: C0213 02 BALLYMOYER RD TO U5087 01 CARRICKANANNY RC
W209	U5085 01	DRUMNAHONEY LN1: C0204 10 CARRICKGALLOGLY RD TO U5084 01 DRUMNAHONEY RC
W209	C0204-12	MAIN ST16: A0025 08 NEWTOWN RD TO C0204 11 CARRICKANANNY RD

Sector	Stretch	
W210	A0025-11	NEWTOWN RD1: B0030 18 NEWTOWN RD E TO C0217 03 CHAPEL RD
W210	A0025-15	CAMLOUGH RD
W210	A0025 16	Camlough road :Camlough rd rbt to Monaghan St rb
W210	A0027-42	TANDRAGEE RD
W210	A0028-19	ARMAGH RD

Sector	Stretch	
W211	B0112-01	CHURCH RD
W211	B0112-02	FOUNTAIN ST
W211	U5650-01	BALLYNABEE RD1: C0174 11 QUARTER RD TO C0174 12 CONVENT HILL
W211	U5650-11	CAMBROOK EST
W211	U5650-22	CAMLOUGH PK
W211	U5650-23	WEST END1: U5650 24 WEST ST TO END
W211	U5650-26	CHURCH VW
W211	U5653-11	CHARLEMONT SQUARE
W211	U5653-16	ORIOR PK1: U5653 15 THOMAS ST TO END
W211	U5653-20	COLLEGE SQUARE
W211	U5654-01	HIGH ST1: A0025 14 NEWRY RD TO U5654 02 MILL RD
W211	U5654-02	MILL RD4: B0112 04 DERRYMORE RD TO C0174 13 GREEN RC
W211	U5654-03	LEES PL1: B0112 02 FOUNTAIN ST TO END
W211	U5654-05	ACORN HILL1: U5654 01 HIGH ST TO END
W211	C0174-13	GREEN RD1: B0112 01 CHURCH RD TO A0025 14 NEWRY RD
W211	U5654-11	MCGINN PK1: U5654 01 HIGH ST TO END

W211	U5654-12	WOODSIDE PK1: U5654 01 HIGH ST TO END	
W211		Derrymore meadows	
W211	7060U5654 32	WEAVERS BROOK: U5654 14 HILL STREET TO END CDS	
W211	7060C0174 15	CONVENT HILL1: U5650 01 BALLYNABEE RD TO B0112 01 CHURCH RC	
W211	7060F5653 02	BROOKVILLE CRESENT	
W211	7060U5650 10	ST BRIGIDS PK1: U5650 01 BALLYNABEE RD TO ENC	
W211	7060U5650	FATHER CULLEN PK	
W211	7060U5650	ARDAVEEN	
W211	7060U5653 02	ULSTER COTS1: U5653 01 MCSHANES RD W TO U5653 01 MCSHANES RD E	
W211	7060U5653	THE GDS1	
W211	7060U5653 10	CONVENT GDS1: C0174 12 CONVENT HILL TO END	
W211	7060U5653 15	THOMAS ST2: B0112 02 FOUNTAIN ST TO U5653 13 CHARLEMONT SQUARE	
W211	7060U5653	O'DONAGHUE PK	
W211	7060U5653	REAR COLLEGE SQUARE	
W211	7060U5653 25	CLOUGHAREVEN1: U5653 03 BROOKVILLE CRESENT TO ENC	
W211	7060U5654	ACORN HILL	
W211	7060U5654	CARRICK VISTA	
W211	7060U5654 17	DOIRE ARD	

Sector	Stretch		
W212	B0112-04	DERRYMORE RD1: B0112 02 FOUNTAIN ST TO A0025 14 NEWRY RC	
W212	B0133-10	MILLVALE RD1: U5653 01 MCSHANES RD TO A0025 15 CAMLOUGH RC	
W212	C0216-03	KIDDS RD	
W212		Brooklands	
W212	U5050-01	LATT CRE1: U5055 01 TO END	
W212	U5050-02	LATT VLS1: A0028 21 ARMAGH RD TO END	
W212	U5156-02	FAIRLAWNS WAY1: A0028 22 ARMAGH RD TO END	
W212	U5156-04	FAIRFIELD HTS	
W212	U5156-07	SANDY HILL	
W212	U5156-09	FAIRLAWNS AV1: U5156 03 FAIRLAWNS AV TO END	
W212	U5157-01	CARNBANE GDS	
W212	U5159-01	MEADOWBROOK PK	
W212	U5654-16	DERRAMORE CRE1: NORTH TO SOUTH	
W212	U5655-02	RIVERSIDE CRE	
W212	U5655-06	MILLVALE PK1	
W212	U5655-07	MILLVALE PK2	
W212	U5656-14	OAK CL1: U5656 01 CLOUGHREAGH PK TO END	
W212	U5657-01	MONINNA PK	
W212	U5657-03	MONINNA VLS1: C0218 01 CHANCELLORS RD TO END	
W212		John F Kennedy Park	
W212		Cloughrea	
W212		Archdale	
W212		Bracken Close	
W212		Bracken Grove	
W212		Wilton Grove	
W212		Bramblewood	
W212		Derrybeg Cots	
W212		brooklawns	
W212		Stallon Close	
W212		Millvale mews	

Sector	Stretch		
W213	C0174-14	QUARTER RD2: U5650 01 BALLYNABEE RD TO A0025 13 NEWRY RC	
W213	C0217-04	KEGGALL RD1: A0025 12 NEWTOWN RD TO U5182 01 CHURCH ROCK	
W213	C0217-10	CHAPEL RD2: U5154 01 CARRICKCLOGHAN RD TO A0025 11 NEWTOWN RD	
W213	U5647-04	CARRICK MEADOW1: C0174 11 QUARTER RD TO END	
W213	U5647-05	DOYLES VLS	
W213	U5647-08	KEGGAL VW1: U5647 01 KEGGAL VW TO END	
W213	U5650-02	ST PATRICKS PK1: C0174 11 QUARTER RD TO END	
W213	U5650-03	ST OLIVER PLUNKETT	
W213	U5651-02	ST MALACHYS PK	
W213	U5650 05	ASHMORE HILL1: U5650 04 ST OLIVER PLUNKETT TO END	
W213	U5652 01	SAINT JUDES TR FP1: U5652 01 SAINT JUDES TR TO C0217 04 KEGGALL RD	
W213	U5650 31	MARYVILLE1: C0174 14 QUARTER RD TO A0025 13 NEWRY RD	
W213	U5651 01	MCCRINKS LN1: A0025 11 NEWTOWN RD TO C0217 03 CHAPEL RD	
W213	U5651 06	CLOUGHAN COURT: A0025 11 NEWTOWN RD TO END CDS	
W213	U5652 02	O NEILLS VLS1: C217 TO END	

Sector	Stretch		
E301		BARR CRE1: C0228 02 GLEN RD TO END	
E301	U6011 02	LURGANARE CROSS1: WEST TO EAST	
E301	U6012 01	LURGANARE CROSS1: U6050 01 SCHOOL RD TO END	
E301	U6050-01	SCHOOL RD5: C0228 02 GLEN RD TO C0337 04 CORGARY RD	
E301	U6074-01	DRUMILLER RD1: A0027 43 TANDRAGEE RD TO C0228 02 GLEN RD	

Sector	Stretch		
E302		Belfast road footway opp hennings to tinker hill	
E302	C0338-07	BUSKHILL RD1: C0341 01 DONAGHMORE RD TO A0001 34 BELFAST RC	
E302	U6005-01	BEECH HILL1: U6009 01 DERRYCRAW RD TO END	
E302	U6022-01	CARGABANE RD1: C0336 02 TIERNY RD TO C0340 03 CARAGABANE RD	
E302	U6024-01	BUSKHILL RD1: C0338 07 BUSKHILL RD TO U6025 01 DONAGHMORE RD	

Sector	Stretch		
E303	C0338-08	AUGHNACAVAN RD1: C0340 01 CORCREECHY RD TO C0341 01 DONAGHMORE RC	
E303	C0340-01	CORCREECHY RD1: C0340 09 BELFAST RD TO C0338 05 CARNACALLY RD	
E303	U6026-01	LISSERBOY RD1: C0340 01 CORCREECHY RD TO U6025 01 DONAGHMORE RD	
E303	U6027-01	BEECH HILL RD1: C0340 09 BELFAST RD TO U6026 01 LISSERBOY RD	
E303	U6076-02	CLOGHANRAMER RD1: A0028 43 CARNBANE WAY TO C0228 01 GLEN RC	
E303	U6077-01	CLOGHANRAMER RD1: A0028 39 BELFAST RD TO U6076 02 CLOGHANRAMER RC	

Sector	Stretch		
E304	C0338 03	COALPIT RD1: U6099 01 SAVAL LANE TO A0025 24 RATHFRILAND RD	
E304		Savalmore cottages	

Sector	Stretch		
E307	A0027 58	CRAIGMORE WAY: A0026 46 FIVEWAYS RBT TO A0025 37 CAMLOUGH RBT	
E307	A0028 39	BELFAST RD2: A0028 38 DAMOLLY RBT TO A0028 40 TINKER HILL DC 5	
E307	A0028 43	CARNBANE WAY: A0028 38 DAMOLLY RBT TO A0028 44 CUSTOMS STATION RBT	
E307	A0028 44	CUSTOMS STATION RBT1: A0028 43 CARNBANE WAY TO A0028 43 CARNBANE WAY	
E307	A0028 48	FIVEWAYS RBT: A0028 45 CARNBANE WAY CLOCKWISE TO A0028 45 CARNBANE WAY	

Sector	Stretch		
E309	U6017-01	SHINN FORTH RD1: U6016 01 SHINN RD TO U6014 01 SHINN RD	
E309	U6018-01	CURLY RD1: C0335 04 ARDARAGH RD TO U6019 01 BRAE RC	
E309	U6021-01	LISNAREE RD2: A0025 25 RATHFRILAND RD TO U6020 01 SHINN SCHOOL RC	
E309	U6023-01	OULEY LN1: C0335 04 ARDARAGH RD TO U6014 01 SHINN RC	



Dfi, Roads Service						
Down Section Office.						
WEEDSPRAYING - EAST NORTH RURAL						
EAST NORTH RURAL WEED SPRAYING SCHEDULE DOWN SECTION OFFICE						
SECTOR	RD NO	STR.	POSTAL NAME	START DESCRIPTION	END DESCRIPTION	
EN1R	EN1	A 22	3 KILLYLEAGH ROAD	FINNEBROGUE ROAD C280	SCADDROAD C277	
EN1R	EN1	A 22	4 KILLYLEAGH ROAD	SCADDY ROAD C277	ISLAND ROAD U350	
EN1R	EN1	A 22	5 DOWNPATRICK ROAD	ISLAND ROAD U350	GARAGE RHS	
4ENA	EN1	U 346	1 SHORE ROAD	DOWNPATRICK ROAD A22	CUAN BEACH	
4ENA	EN1	U 350	2 ISLAND ROAD	WALLACE HILL ROAD U353	DOWNPATRICK ROAD A22	
2ENA	EN1	U 349	1 SHANES ROAD	CROSSGAR ROAD B7	DOWNPATRICK ROAD A22	
4ENB	EN2	U 166	2 INCH ABBEY ROAD	BELFAST ROAD A7	ANNACLOY ROAD B2	
4ENB	EN2	U 165	2 RANN ROAD	ANNACLOY ROAD B2	ANNACLOY ROAD B2	
1ENR	EN3	A 25	13 BALLYDUGAN ROAD	LEISURE CENTRE	BALLYKILBEG ROAD C288	
1ENR	EN3	A 25	14 BALLYDUGAN ROAD	BALLYKILBEG ROAD C288	BALLYROLLY ROAD C287	
1ENR	EN3	A 25	15 DOWNPATRICK ROAD	BALLYROLLY ROAD C287	MAIN STREET A24	
2ENB	EN3	C 289	1 DRUMCULLEN ROAD	BALLYDUGAN ROAD A25	BUCKSHEAD ROAD C288	
4ENB	EN3	C 289	4 SEAFORDE ROAD	DRUMGOOLAND RD U1109	NEWCASTLE ROAD A24	
4ENB	EN3	U1112	1 KENNEL ROAD	DRUMGOOLAND RD U1109	NEWCASTLE ROAD A24	
4ENB	EN3	U1111	1 CREEGH DUFF ROAD	DOWNPATRICK ROAD A25	FARRANFAD ROAD C289	
2ENB	EN4	C 288	3 BUCKSHEAD ROAD	LOUGHINISLAND RD C278	FARRANFAD ROAD C289	
2ENB	EN4	C 288	4 BUCKSHEAD ROAD	FARRANFAD ROAD C289	DOWNPATRICK ROAD A25	
4ENB	EN4	U0110	1 DUNNANEW ROAD	NEWCASTLE ROAD A24	DRUMGOOLAND ROAD U1109	
4ENB	EN4	U 134	1 COTTAGE ROAD	SEAFORDE ROAD C289	NEWCASTLE ROAD A24	
1ENR	EN5	A 7	1 BELFAST ROAD	STRANGFORD ROAD A25	FINNEBROGUE ROAD	
1ENR	EN5	A 7	2 BELFAST ROAD	FINNEBROGUE ROAD	ANNACLOY ROAD B2	
1ENR	EN5	A 7	3 BELFAST ROAD	ANNACLOY ROAD B2	ROCKS CHAPEL ROAD U 146 LT	
1ENR	EN5	A 7	4 DOWNPATRICK ROAD	ROCKS CHAPEL ROAD U146	DRAKEBRIDGE ROAD U163 LT	
2ENA	EN5	B 2	1 ANNACLOY ROAD	BELFAST ROAD A7	TULLYNACREE ROAD C278	
4ENA	EN5	U6925	2 ORCHARD GROVE	ANNACLOY ROAD B2	END	
4ENA	EN5	U6925	3 ROSCONNOR CLOSE	S/L 1 CDC	S/L 1	
4ENA	EN5	U 163	1 DRAKES BRIDGE ROAD	KILMORE ROAD C278	DOWNPATRICK ROAD A7	
4ENA	EN5	U 146	1 ROCKS CHAPEL ROAD	TECONNAUGHT ROAD C278	CRAIG ROAD U354	
4ENA	EN5	U 145	1 CARGAGH ROAD	DOWNPATRICK ROAD B2	ROCKS CHAPEL ROAD U 146	
4ENA	EN5	U1145	1 ANNACLOY ROAD NORTH	ANNACLOY ROAD B2	ANNACLOY ROAD B2	
4ENA	EN5	U 165	1 KEELSTOWN ROAD	DOWNPATRICK ROAD A7	ANNACLOY ROAD B2	
4ENA	EN5	U 166	1 COTTERHILL ROAD	FINNEBROGUE ROAD C280	BELFAST ROAD A7	
4ENA	EN5	U 146	2 CRAIG ROAD	CROSSGAR RD EAST U353	CHURCH ROAD U354	
2ENA	EN5	C280	1 FINNEBROGUE ROAD	BELFAST ROAD (A7)	OLD BELFAST ROAD A22	
2ENC	EN6	B 6	1 CLEALOUGH ROAD	SHRIGLEY ROAD B7	LISINAW ROAD U335	
2ENC	EN6	B 6	3 MANSE ROAD	DERRYBOY ROAD C275	CARRICKMANNON ROAD C272	
2ENC	EN6	B 6	4 MANSE ROAD	CARRICKMANNON RD C272	DARRAGH ROAD C274	
2ENC	EN6	C 272	1 CARRICKMANNON ROAD	MANSE ROAD B6	THORNHILL ROAD C273	
4ENC	EN6	U 329	1 TEMPLEBURN ROAD	MANSE ROAD B6	TEMPLEBURN ROAD U377	
2ENC	EN6	C 275	1 DERRYBOY ROAD	KILLYLEAGH ROAD B7	BEECHVIEW ROAD U344	
4ENC	EN6	U0344	1 BEECHVIEW ROAD	BEECHVIEW ROAD	DERRYBOY ROAD	
4ENC	EN6	U0344	2 BEECHVIEW ROAD	BEECHVIEW ROAD	BALLYWILLAN ROAD	
2ENA	EN7	B 7	3 CROSSGAR ROAD	CLEALOUGH ROAD B6	SHANE ROAD U349	
2ENA	EN7	B 7	5 KILLYLEAGH ROAD	BALLYWILLAN ROAD C277	GATE @ NO.14 LHS FLAGGED DR	
2ENA	EN7	U 345	1 COILYHILL ROAD	CROSSGAR ROAD B7	SHRIGLEY ROAD B7	

4ENA	EN7	U6870	1	BALLYTRIM COTTAGES	BALLYTRIM ROAD B7	END
4ENA	EN7	C 277	4	SCADDY ROAD	TURMENNAN ROAD U353	KILLYLEAGH ROAD A22
4ENA	EN7	U 353	3	CROSSGAR ROAD EAST	DOWNPATRICK ROAD A7	DOWNPATRICK ROAD A7
4ENA	EN7	U 354	1	CRAIG ROAD	SCADDY ROAD C277	CRAIG ROAD U146
4ENA	EN7	U 351	1	GREYSTOWN ROAD	SCADDY ROAD C277	DOWNPATRICK ROAD A7
2END	EN8	A 22	10	COMBER ROAD	CLAY ROAD C276	BALLYMORRAN RD
2END	EN8	A 22	11	KILLYLEAGH ROAD	BALLYMORRAN ROAD U380	COUNCIL SIGN
4END	EN8	U6690	1	NEW LINE CRESCENT	KILLYLEAGH ROAD A22	END
4END	EN8	U 382	3	TULLYCORE ROAD	TULLYCORE ROAD U382	KILLYLEAGH ROAD A22
4END	EN8	U 380	1	BALLYMORRAN ROAD	KILLYLEAGH ROAD A22	RINGHADDY ROAD U379
4END	EN8	U 330	1	RATHCUNNINGHAM ROAD	COMBER ROAD A22	QUAY
4END	EN8	C 276	1	TULLYMACNOUS ROAD	COMBER ROAD A22	CLAY ROAD U332
4END	EN8	C 276	2	CLAY ROAD	CLAY ROAD U332	CLEALOUGH ROAD B6
4END	EN8	U0331		CLAY ROAD	TULLYMACNOUS TO DERRYB	BEND FRONT OF HOUSE NO 126
4END	EN8	U 334	1	LOWER CLAY ROAD	CLAY ROAD U331	COMBER ROAD A22
2END	EN8	U 328	1	DERRYBOY ROAD	KILLYLEAGH ROAD A22	MANSE ROAD B6

<b>Dfi Roads Service</b>						
<b>Down Section Office</b>						
<b>WEEDSPRAYING - WEST SOUTH RURAL</b>						
<b>WEST SOUTH RURAL WEED SPRAYING SCHEDULE DOWN SECTION OFFICE</b>						
SECTOR		RD NO	ST.	POSTAL NAME	START DESCRIPTION	END DESCRIPTION
2WSA	WS1	B 180	1	OLD ROAD	DUNDRUM ROAD A2	OLD ROAD C377
4WSA	WS1	C 377	1	OLD ROAD	DUNDRUM ROAD A2	BALLYLOUGHLIN ROAD B180
4WSA	WS1	U 206	1	FLUSH ROAD	BALLYLOUGHLIN ROAD B180	OLD ROAD C377
2WSA	WS1	B 180	2	BALLYLOUGHLIN ROAD	OLD ROAD C377	WATERESK ROAD C304
2WSA	WS1	B 180	3	CARNACAVILL ROAD	WATERESK ROAD C304	CASTLEWELLAN ROAD A50
4WSA	WS1	U 210	1	CHURCHILL ROAD	CORRIG'S ROAD	CASTLEWELLAN ROAD A50
2WSA	WS1	U 208	2	CORRIGS ROAD	CARNACAVILL ROAD B180	CASTLEWELLAN ROAD A50
2WSA	WS1	U 208	1	DUNDRINE ROAD	STATION ROAD U35	CARNACAVILL ROAD B180
4WSA	WS1	U6800	49	DUNDRINE RISE	START NW	END SE
4WSA	WS1	U6800	50	DUNDRINE RISE	U6800 49 DUNDRINE RISE	END
4WSA	WS1	U6800	37	DUNDRINE RISE	U0208 01 DUNDRINE RD	U6800 49 DUNDRINE RISE
1WSR	WS1	A 50	3	NEWCASTLE ROAD	BALLYHAFRY ROAD B180	DRUMEE ROAD U148
1WSR	WS1	A50	4	NEWCASTLE ROAD	DRUMEE ROAD U148 RHS	MAIN ST A25
4WSA	WS1	U 211	1	SAWMILLS ROAD	BALLYHAFREY ROAD B180	NEWCASTLE ROAD A50
1WSR	WS1	A 50	2	CASTLEWELLAN ROAD	CARRIGS ROAD U208	BALLYHAFRY ROAD B180
4WSA	WS1	U 212	1	MIDDLE TOLLYMORE RD	BRYANSFORD ROAD B180	TOLLYMORE ROAD U210
4WSA	WS1	U 229	2	TULLYBRANNIGAN ROAD	SPEED LIMIT	BRYANSFORD ROAD B180
4WSB	WS2	U6550	3	TUDOR HEIGHTS	BURRENREAGH ROAD U213	END
4WSB	WS2	U6550	5	RODEN COURT	BURRENREAGH ROAD U213 TO END	
4WSB	WS2	U6550	6	RODEN COURT	HILLTOWN ROAD B180 TO END	END (Spray cobbled area)
2WSB	WS2	B 180	4	BALLYHAFRY ROAD	CASTLEWELLAN ROAD A50	BRYANSFORD ROAD B180
2WSB	WS2	B 180	5	HILLTOWN ROAD	BRYANSFORD ROAD B180	MONEYSALP ROAD C325
2WSB	WS2	B 180	6	HILLTOWN ROAD	MONEYSALP ROAD C325	TULLYAREE ROAD C373
2WSB	WS2	B 180	7	HILLTOWN ROAD	TULLYAREE ROAD C373	SLIEVENAMAN ROAD C312
2WSB	WS2	B 180	8	BRYANSFORD ROAD	SLIEVENAMAN ROAD C312	BOG ROAD U219
2WSB	WS2	B 180	9	BRYANSFORD ROAD	BOG ROAD U219	MILL ROAD C320
2WSB	WS2	B 180	10	BRYANSFORD ROAD	MILL ROAD C320	DRUMBONIFF ROAD BDRY
4WSB	WS2	U 221	1	FOFANNY SCHOOL ROAD	BRYANSFORD ROAD B180	HILLTOWN ROAD B8
4WSB	WS2	U 205	1	FOFANNY ROAD	SLIEVENAMAN ROAD C312	BRYANSFORD ROAD B180
2WSB	WS2	C 312	1	SLIEVENAMAN ROAD	HILLTOWN ROAD B180	MOYADD ROAD U204
4WSB	WS2	C 320	1	MILL ROAD	DUBLIN ROAD A25	BRYANSFORD ROAD B180
2WSB	WS2	U 219	2	BOG ROAD	TULLYNAREE ROAD C373	BRYANSFORD ROAD B180
2WSB	WS2	B 180	11	BRYANSFORD ROAD	HILLTOWN ROAD B180	TULLYBRANNIGAN ROAD U229
4WSB	WS2	U6550	1	CEDAR HEIGHTS	BRYANSFORD ROAD B180	END
4WSB	WS2	U6550	4	CEDAR HEIGHTS	Ho No 5 CEDAR HEIGHTS	END
4WSB	WS2	U6550	7	CEDAR MEADOW	U6550 01 CEDAR HTS	END
4WSB	WS2	U6550	3	VILLAGE MANOR	BURRENREAGH ROAD	END
1WSR	WS3	A 25	22	DUBLIN ROAD	CASTLEWELLAN ROAD A50	MONEYSALP ROAD C325
1WSR	WS3	A 25	23	DUBLIN ROAD	MONEYSALP ROAD C325	HILLTOWN ROAD B8
1WSR	WS3	A25	24	DUBLIN ROAD ROUNDABO	A25 :21 DUBLIN RD	A25:21 DUBLIN ROAD
4WSB	WS3	U6950	6	OLD MILL PLACE	DUBLIN ROAD A25 TO END	
4WSB	WS3	U 222	1	BALLYMONEY ROAD	LETALIAN ROAD U223	DUBLIN ROAD A25
4WSB	WS3	U 223	1	LETALIAN ROAD	DUBLIN ROAD A25	LACKAN ROAD C325
4WSB	WS3	U 225	1	ARDAGHY ROAD	LACKAN ROAD C325	DRUMLEE ROAD U226



2WSB	WS3	C 325	2	LACKAN ROAD	DUBLIN ROAD A25	ARDAGHY ROAD U225
4WSB	WS3	U 215	1	LARGY ROAD	ALTNADUE ROAD U2112	LACKEN ROAD
4WSB	WS3	U6950	3	ST MALACHY'S B'GLWS	BALLYMONEY ROAD U222	BALLYMONEY ROAD U222
4WSB	WS3	U6950	1	CROCKOONA PARK	BALLYMONEY ROAD U222	END
4WSB	WS3	U6950	2	MALLANDRA PARK	TULLYAREE ROAD C373	END
2WSB	WS4	U 5	1	BURRENREABRIDGE ROAD	DUBLIN ROAD A25	HILLTOWN ROAD B180
4WSB	WS4	U6800	46	BROOMFIELD CLOSE	LOWER BURREN ROAD U5	BROOMFIELD CLOSE
4WSB	WS4	U6800	47	BROOMFIELD CLOSE	START NW	END SE
4WSB	WS4	U6800	1	J F KENNEDY ESTATE	LOWER BURREN ROAD U5	END
4WSB	WS4	U6800	2	ST PATRICK'S AVENUE	LOWER BURREN ROAD U5	END
2WSB	WS4	U0005	1	BURRENBRIDGE CLOSE		
4WSB	WS4	U 213	1	BURRENBREAGH ROAD	HILLTOWN ROAD B180	DUBLIN ROAD A25
4WSB	WS4	U 214	1	MARKET ROAD	MONEYSALP ROAD C325	DUBLIN ROAD A25
2WSB	WS4	C 373	1	TULLYAREE ROAD	HILLTOWN ROAD B180	DUBLIN ROAD A25
2WSC	WS5	B 175	1	BALLYLOUGH ROAD	ARDNABANNON ROAD A25	CLONVARAGHAN ROAD C308
2WSC	WS5	C 308	1	CLONVARAGHAN ROAD	BALLYLOUGH ROAD B175	WOOD ROAD C324
2WSC	WS5	C 308	2	CLONVARAGHAN ROAD	WOOD ROAD C324	SLIEVENISKY ROAD U152
4WSC	WS5	U 655	1	ST FRANCIS CRESCENT	CLONVARAGHAN ROAD C308	ST FRANCIS CRESCENT
4WSC	WS5	U 655	2	ST FRANCIS CRESCENT	END	END
2WSC	WS5	C 308	3	CLONVARAGHAN ROAD	SLIEVENISKY ROAD U152	BOUNDARY
2WSC	WS5	U 154	1	BALLYWILLWILL ROAD	BALLYLOUGH ROAD B175	CLONVARAGHAN ROAD C308
2WSC	WS5	B 175	2	BALLYLOUGH ROAD	CLONVARAGHAN ROAD C308	DRUMNAQUOILE ROAD C376
4WSC	WS5	U6660	1	MURPHY'S CLOSE	BALLYLOUGH ROAD B175	END
4WSC	WS5	U 151	1	SLIEVEHANNY ROAD	CLONVARAGHAN ROAD C308	WOOD ROAD C324
4WSC	WS5	C 324	2	WOOD ROAD	CLARKHILL ROAD	CLONVARAGHAN ROAD C308
2WSC	WS5	C 324	1	CLARKHILL ROAD	MILL HILL ROAD A25	WOOD ROAD C324 RHS
4WSC	WS7	U0389	8	BELLFIELD	CLARKHILL ROAD	BELLFIELD
4WSC	WS7	U0389	9	BELLFIELD	START NORTH	END SOUTH
4WSC	WS7	U0389	10	BELLFIELD	BELLFIELD	END
4WSC	WS7	U0389	11	BELLFIELD	BELLFIELD	END
4WSC	WS7	U0389	5	LAKESIDE BRAE	CLARKHILL ROAD	END
2WSC	WS5	U 160	1	DRUMBUCK ROAD	CLARKHILL ROAD C324	MILL HILL ROAD A25
1WSR	WS6	A 2	7	NEWCASTLE ROAD	OLD ROAD C377	OLD ROAD B180
1WSR	WS6	A 2	10	DUNDRUM ROAD	NO. 3 MAIN STREET	BLACKSTAFF ROAD
1WSR	WS6	A 24	2	NEWCASTLE ROAD	DOWNPATRICK ROAD A25	MAIN STREET C290
1WSR	WS6	A 24	3	NEWCASTLE ROAD	MAIN STREET C290	NEW LINE ROAD
2WSC	WS6	U 116	1	NEW LINE	TANNAGHMORE ROAD U132	NEWCASTLE ROAD A24
4WSC	WS6	U 132	2	TANNAGHMORE ROAD	NEW LINE U116	NEWCASTLE ROAD A24
4WSC	WS6	U 132	1	TANNAGHMORE ROAD	DEMESNE ROAD C290	NEW LINE U116
2WSC	WS6	C 290	1	MAIN STREET	NEWCASTLE ROAD A24	MANSE ROAD U139
4WSC	WS6	U8150	1	NAGHAN COURT	MAIN STREET C290	END
4WSC	WS6	U8150	2	THORNLEIGH GROVE	NAGHAN COURT	END
4WSC	WS6	F6150	1	NAGHAN COURT FPATHS	MAIN STREET	END
4WSC	WS6	U6150	3	FORDE WAY	MAIN STREET	END
4WSC	WS6	U6150	4	FORDE CLOSE	FORDE WAY	END
2WSC	WS6	C 290	2	DEMESNE ROAD	MANSE ROAD U139	EDENDARRIFF ROAD B175
2WSC	WS6	B 175	5	DRUMAROAD HILL	CAULEY'S PIPE ROAD U131	DEMESNE ROAD C290
2WSC	WS6	B 175	4	BALLYNAHINCH ROAD	CLARAGH ROAD U1127	CAULEY'S PIPE ROAD

4WSC	WS6	U 139	1	MANSE ROAD	MAIN STREET C290	DRUMCAW ROAD C293
4WSC	WS6	U1127	1	KNOCKSTICKEN ROAD	DUNDRUM ROAD A2	CASTLEWELLAN ROAD A25
4WSC	WS6	U 135	3	OLD BELFAST ROAD	BELFAST ROAD A2 N	BELFAST ROAD A2 S
4WSV	WS6	P1113	1	NEWCASTLE RD CAR PARK	NEWCASTLE ROAD	END
1WSR	WS7	A 25	18	ARDNABANNON ROAD	AUGHLISNAFIN ROAD U144	BALLYLOUGH ROAD B175
1WSR	WS7	A 25	17	CASTLEWELLAN ROAD	DROMARA ROAD C293	AUGHLISNAFIN ROAD U144
1WSR	WS7	A 25	16	CASTLEWELLAN ROAD	MAIN STREET A24	DROMARA ROAD C293
2WSC	WS7	U 144	1	AUGHLISNAFIN ROAD	ARDNABANNON ROAD A25	BALLYLOUGH ROAD B175
4WSC	WS7	U 144	2	WHITEFORT ROAD	BALLYLOUGH ROAD B175	WHITEFORT ROAD U144
2WSA	WS8	U 38	1	KILMEGAN ROAD	OLD ROAD B180	HOLLYBUSH ROAD C304
4WSA	WS8	U 141	1	MONEYLANE ROAD	KILMEGAN ROAD U38	DROMARA ROAD C293
2WSA	WS8	C 293	4	DROMARA ROAD	MONEYLANE ROAD U141	CASTLEWELLAN ROAD A25
4WSA	WS8	U 143	1	PRIEST'S ROAD	WATERESK ROAD C304	ARDNABANNON ROAD A25

Dfi, Roads Service						
Down Section Office						
EAST NORTH URBAN WEED SPRAYING SCHEDULE DOWN SECTION OFFICE						
WEEDSPRAYING - EAST NORTH URBAN						
SECTOR	SECT	RD ID	STR.	POSTAL NAME	START DESCRIPTION	END DESCRIPTION
				CUL DE SAC		
1ENV	ENCK	A 7	5	DOWNPATRICK ROAD	DRAKESBRIDGE RD U163 LT	CROSSROADS
4ENV	ENCK	U 8400	34	GRAYSFIELD	A7 DOWNPATRICK RD	ALL
1ENV	ENCK	A 7	8	DOWNPATRICK STREET	CROSSROADS	KILLYLEAGH STREET B7
4ENV	ENCK	U8400	42	ROCKSFIELD	DOWNPATRICK STREET	HSE 17
1ENV	ENCK	A 7	7	SAINTFIELD ROAD	KILLYLEAGH STREET A7	SPEED LIMIT
4ENV	ENCK	U8400	29	LISSARA CLOSE	SAINTFIELD ROAD	END
4ENV	ENCK	U8400	30	LISSARA CLOSE	LISSARA CLOSE	END
4ENV	ENCK	U8400	14	WESTLANDS	DOWNPATRICK ROAD	WESTLANDS NO.43 LHS
4ENV	ENCK	U8400	15	WESTLAND CLOSE	WESTLANDS	HO NO.17
4ENV	ENCK	U8400	18	WESTLAND GARDENS	WESTLANDS	END
4ENV	ENCK	U8400	35	WESTLAND CLOSE	WESTLANDS CLOSE	WESTLANDS CL. 1st CDS RHS
4ENV	ENCK	U8400	17	MORNINGSIDE	WESTLAND GARDENS	END
4ENV	ENCK	U8400	38	WESTLAND CLOSE	WESTLANDS CLOSE	WESTLANDS CL. 1st CDS LHS
4ENV	ENCK	U8400	15	WESTLANDS	WESTLANDS	END
2ENV	ENCK	U8400	18	MARKET STREET	DOWNPATRICK STREET	THE SQUARE
4ENV	ENCK	U8400	25	THE SQUARE	MARKET STREET	JOHN STREET
2ENV	ENCK	U8400	19	JOHN STREET	THE SQUARE	END
2ENV	ENCK	U8400	4	JAMES STREET	KILLYLEAGH STREET	JOHN STREET
2ENV	ENCK	U8400	5	WILLIAM STREET	KILLYLEAGH STREET	MARKET STREET
4ENV	ENCK	P8400	1	THE SQUARE CAR PARK	ALL	ALL
4ENV	ENCK	U8400	26	THE SQUARE	JOHN STREET	END
4ENV	ENCK	U8400	6	MARY STREET	DOWNPATRICK STREET	WILLIAM STREET
4ENV	ENCK	U8400	7	MARY STREET	MARY STREET	MARY STREET
4ENV	ENCK	U8400	8	MARY STREET	END	END
1ENV	ENCK	B 7	6	KILLYLEAGH STREET	GATE OF NO 14 LHS FLAGGED DR	DOWNPATRICK ST. A7
2ENV	ENCK	U8400	9	LISLEA DRIVE	KILLYLEAGH STREET	END
2ENV	ENCK	F8400	1	LISLEA DR F'PATHS	ALL	ALL
2ENV	ENCK	U8400	10	LISLEA DRIVE	LISLEA DRIVE	END
4ENV	ENCK	U8400	21	KILWOOD AVENUE	KILLEAGH STREET	KILWOOD CRESCENT
4ENV	ENCK	U8400	22	KILWOOD CRESCENT	KILWOOD AVENUE	END
4ENV	ENCK	U8400	24	KILWOOD CLOSE	KILWOOD AVENUE	END
4ENV	ENCK	U8400	23	RANOCHÉ CLOSE	KILWOOD CRESENT	END
2ENC	ENCK	C 275	1	DERRYBOYE ROAD	KILLYLEAGH ROAD B7	BEECHVIEW ROAD 30MPH
4ENV	ENCK	U8400	20	LAUREL VALE	DERRYBOY ROAD	END
4ENV	ENCK	U8400	27	TOBERMORE PARK	KILLYLEAGH STREET B7	TOBERMORE PARK
4ENV	ENCK	U8400	26	TOBERMORE PARK	END	END
4ENV	ENCK	U8400	1	WHYTE FIELD	KILLYLEAGH STREET B7	END
4ENV	ENCK	U8400	2	WOODSIDE GARDENS	KILLYLEAGH STREET	END
4ENV	ENCK	U8400	3	WOODSIDE GARDENS	WOODSIDE GARDENS	END
2ENV	ENCK	B 7	7	BALLYNAHINCH ROAD	DOWNPATRICK STREET A7	GATE NO 21 RHS
2ENV	ENCK	U8400	11	STATION ROAD	DOWNPATRICK STREET	COUNCIL YARD
4ENV	ENCK	U8400	12	STATION ROAD	STATION ROAD	KILMORE ROAD
4ENV	ENCK	U8400	13	STATION ROAD	STATION ROAD	END
4ENV	ENCK	U8400	50	STATION PARK	STATION PARK	TO END CUL DE SAC
4ENV	ENCK	U8400	51	STATION PARK	STATION PARK	TO END CUL DE SAC



Dfl. Roads Service						
Down Section Office						
EAST NORTH URBAN WEED SPRAYING SCHEDULE DOWN SECTION OFFICE						
WEEDSPRAYING - EAST NORTH URBAN						
SECTOR	SECT	RD ID	STR.	POSTAL NAME	START DESCRIPTION	END DESCRIPTION
4ENV	ENCK	U6400	83	STATION PARK	DOWNPATRICK STREET A7	HOUSE NO 53
4ENV	ENCK	U6400	31	EDENVALE	STATION ROAD	HOUSE NO 17
4ENV	ENCK	U6400	32	EDENVALE CDS LHS	EDENVALE	END
4ENV	ENCK	U6400	33	EDENVALE CDS RHS	EDENVALE	END
4ENV	ENCK	U6400	37	RADEMON COURT1	SAINTFIELD ROAD	GLASSWATER RIVER
4ENV	ENCK	U6400	38	RADEMON AVENUE	GLASSWATER RIVER	END
4ENV	ENCK	U6400	38	RADEMON CRESENT	RADEMON CRESENT	END
4ENV	ENCK	U6400	41	MARTIN COURT	WILLIAN ST	END
				KILMORE		
2ENV	ENCK	C 278	7	KILMORE ROAD	KILMORE HALL	SAINTFIELD ROAD A7
4ENV	ENCK	F 858	2	MOURNE VIEW F'PATHS	ALL	ALL
2ENV	ENCK	C 278	8	KILMORE ROAD	CHURCH ROAD U162	KILMORE HALL
4ENV	ENCK	U 858	2	KILMORE ROAD CDS	KILMORE ROAD	END
4ENV	ENCK	U 858	1	KILMORE ROAD	KILMORE ROAD C278	END
				DOWNPATRICK		
4DS2	END1	P6003	1	MARKET ST CAR PARK	A25 AT RATHKELTER HOUSE	DDC CARPARK
1DS1	END1	U6003	8	MARKET ST C'PARK ENT.	A25 NEAR PETROL STATION	ENTRANCE OAP HOME
1DS1	END1	U6003	9	MARKET ST CP ENT RBT	U6003_08 MARKET ST CP ENT	U6003_08
1DS1	END1	A 25	12	MARKET STREET	IRISH STREET	ENTRANCE TO LEISURE CENTRE
1DS1	END1	A 25	11	IRISH STREET	SCOTCH STREET C281	IRISH STREET TRAFFIC LIGHTS
1DS1	END1	A 25	10	CHURCH STREET	BRIDGE STREET	SAUL ROAD C281
4DS2	END1	P6007	2	CHURCH STREET C'PARK	CHURCH STREET	END
1DS1	END1	A 25	9	NEW BRIDGE STREET	NEW BRIDGE STREET ROUNDABOUT	BRIDGE STREET
1DS1	END1	A 25	8	NEW BRIDGE ST. R'ABOUT	NEW BRIDGE STREET	NEW BRIDGE STREET
4DS2	END1	U6007	10	MALONE DRIVE	REAR ACCESS NIHE HOUSES	9M PAST S/L 7
4DS2	END1	U6007	11	MALONE DRIVE	OPP S/L 7	OPP S/L 7 CDS RHS
2DS2	END1	F8007	1	NEW BRIDGE ST F'PATHS	ALL	ALL
1DS1	END1	A 25	7	NEW BRIDGE STREET	OLD BELFAST ROAD A22	NEW BRIDGE ST. R'ABOUT
1DS1	END1	U6003	1	ENGLISH STREET	CHURCH STREET A25	END LHS FOOTWAY
2DS2	END1	U6003	6	CHURCH AVENUE	ENGLISH STREET	END
2DS2	END1	F8003	2	CHURCH AV F'PATH	CHURCH AVENUE	END
2DS2	END1	F8003	1	BRIDGE ST F'PATHS	ALL	ALL
2DS2	END1	U6003	5	BRIDGE STREET	CHURCH AVENUE	END
2DS2	END1	U6003	3	MOUNT CRESCENT	ENGLISH STREET	GOAL LANE
1DS1	END1	U6009	48	SCOTCH ST PEDESTRIAN WAY	SAUL WAY	IRISH ST
1DS1	END1	U6009	2	SCOTCH STREET	SAUL STREET C281	FOUNTAIN ST
1DS1	END1	U6002	7	IRISH STREET	MARKET STREET A25	FOLLY LANE
1DS1	END1	P8002	1	IRISH ST CAR PARK 1	ALL	ALL
1DS1	END1	U6002	8	STREAM STREET	FOLLY LANE	KILLOUGH ROAD B1
1DS1	END1	B 1	8	ST PATRICK'S AVENUE	POUND LANE	BALLYDUGAN ROAD A25

DfI, Roads Service						
Down Section Office						
EAST NORTH URBAN WEED SPRAYING SCHEDULE DOWN SECTION OFFICE						
WEEDSPRAYING - EAST NORTH URBAN						
SECTOR	SECT	RD ID	STR.	POSTAL NAME	START DESCRIPTION	END DESCRIPTION
4DS2	END1	F8007	1	MEADOWLANDS CAR PARK	ALL	ALL
2DS2	END1	U6007	1	MEADOWLANDS	CHURCH STREET	END
2DS2	END1	F8007	3	MEADOWLANDS F'PATH	MEADOWLANDS	MEADOWLANDS
2DS2	END1	U6007	8	MEADOWLANDS	MEADOWLANDS	END
2DS2	END1	F8007	4	MEADOWLANDS F'PATHS	ALL	ALL
2DS2	END1	F8007	6	MEADOWLANDS F'PATHS	ALL	ALL
2DS2	END1	U6007	18	MEADOWLANDS	MEADOWLANDS	SAUL LANE
2DS2	END1	U8007	14	SAUL LANE	PARK LANE	END
2DS2	END1	U6007	4	DRUMCLOON WALK	MEADOWLANDS	DRUMCLOON WALK
2DS2	END1	U6007	5	DRUMCLOON WALK	END W	END E
2DS2	END1	F8007	2	DRUMCLOON WLK F'PATHS	ALL	ALL
4DS2	END1	U6007	2	PILLARWELL LANE	CHURCH STREET A25	END
4DS2	END1	U8003	7	PILLARWELL LANE	BRIDGE STREET	CHURCH STREET
4DS2	END1	U6007	8	NEW BRIDGE STREET	NEW BRIDGE STREET	NEW BRIDGE STREET
4DS2	END1	U6007	9	NEW BRIDGE STREET	NEW BRIDGE STREET	END
2DS2	END1	U6003	4	BRIDGE STREET	GOAL LANE	NEW BRIDGE STREET
4DS2	END1	P6003	2	MEDWAY CAR PARK	ALL	ALL
4DS2	END1	F8003	5	GAOL LANE FOOTPATH	ENGLISH STREET	MOUNT CRESCENT
2DS2	END1	U6002	3	ST PATRICK'S DRIVE	ST PATRICK'S AVENUE	RUSSELL PARK
4DS2	END1	U6002	4	RUSSELL PARK	ST PATRICK'S DRIVE	END
4DS2	END1	U8002	11	MOURNE VIEW COURT	RUSSELL PARK	BITMAC SURFACE
4DS2	END1	U8002	12	MOURNE VIEW COURT	BITMAC SURFACE	END
4DS2	END1	U6002	12	MOURNE VIEW COURT	BITMAC SURFACE	END
4DS2	END1	U6002	12	MOURNE VIEW COURT	BITMAC SURFACE	END
2DS2	END1	U6002	1	ST PATRICK'S DRIVE	ST PATRICK'S DRIVE	ST PATRICK'S AVENUE
4DS2	END1	U6002	2	FOLLY LANE	ST PATRICKS AVENUE	IRISH STREET
4DS2	END1	U6002	8	LYNNE DOYLE PLACE	IRISH STREET	BOLLARDS
4DS2	END1	U6002	5	LYNNE DOYLE PLACE	LYNNE DOYLE PLACE	END
4DS2	END1	F8002	2	LYNN DOYLE PL F'PATH	LYNN DOYLE PLACE	ST PATRICKS AVENUE
4DS2	END1	F8002	1	LYNN DOYLE PL F'PATH	LYNN DOYLE PLACE	END
4DS2	END1	F8002	3	LYNN DOYLE PL F'PATH	LYNN DOYLE PLACE	LYNN DOYLE PLACE
4DS2	END1	P8009	1	SCOTCH ST CAR PARK	ALL	ALL
4DS2	END1	U6009	34	ABBAY VIEW	SCOTCH ST	END CDS
1DS1	END1	U6009	1	FOUNTAIN STREET	JOHN STREET	SCOTCH STREET
4DS2	END1	U6009	3	KENNEDY SQUARE	FOUNTAIN STREET	ENTRANCE TO GARAGE AREA
4DS2	END1	U6009	4	KENNEDY SQUARE	KENNEDY SQUARE	END AT DAY CENTRE
4DS2	END1	F8009	8	KENNEDY SQ F'PATH	FROM KENNEDY SQUARE	TO JOHN STREET
4DS2	END1	U6009	5	KENNEDY SQUARE	KENNEDY SQUARE	KENNEDY SQUARE
4DS2	END1	U6009	6	KENNEDY SQUARE	KENNEDY SQUARE	END
4DS2	END1	U6009	38	JOHN STREET	JOHN STREET	KENNEDY SQUARE
1DS1	END2	C0281	8	SAUL WAY	SAUL STREET	CHURCH ST
4DS3	END2	U6007	7	SAUL STREET	SCOTCH STREET	END

Dfi, Roads Service						
Down Section Office						
EAST NORTH URBAN WEED SPRAYING SCHEDULE DOWN SECTION OFFICE						
WEEDSPRAYING - EAST NORTH URBAN						
SECTOR	SECT	RD ID	STR.	POSTAL NAME	START DESCRIPTION	END DESCRIPTION
4DS3	END2	F6007	7	SAUL STREET FOOTPATHS	ALL	ALL
1DN1	END2	C 281	8	SAUL STREET	RATHKELTAIR ROAD U1202	SCOTCH STREET
4DS3	END2	U6008	36	DRUMLEA VIEW	SAUL STREET SAUL ST	
4DS3	END2	F6009	5	DRUMLEA VIEW F'PATHS	ALL	ALL
4DS3	END2	U6008	28	CLINTONS PARK	SAUL STREET	END
4DS3	END2	F6009	2	SAUL STREET F'PATHS	ALL	ALL
1DN1	END2	C 281	5	SAUL ROAD	SAWMILLS ROAD U1224	RATHKELTAIR ROAD U1202
4DS2	END2	U6008	57	RATHCUAN HEIGHTS	SAUL RD	END
4DS3	END2	U6008	5	DONARD VIEW	SAUL ROAD	END
4DS3	END2	U6009	41	ARDBRACCAN	SAUL RD	END
4DS3	END2	U6008	38	THE DRUMLINS	SAUL ROAD	END
4DS3	END2	U6008	39	DRUMDERG PARK	THE DRUMLINS	END
4DS3	END2	U6008	7	ARDINLEE AVENUE	ARDINLEE GARDENS	END
4DS3	END2	U6008	8	ARDINLEE ROAD	ARDINLEE AVE	END
4DS3	END2	U6008	2	ARDINLEE GARDENS	SAUL ROAD	ARDINLEE GARDENS
4DS3	END2	U6008	3	ARDINLEE GARDENS	END	END
4DS3	END2	U6008	4	ARDINLEE GARDENS	ARDINLEE GARDENS	END
4DS3	END2	U6008	8	ARDINLEE GARDENS CDS	ARDINLEE GARDENS	END
2DS3	END2	U6009	30	MONEYBOT ROAD	SAUL ROAD	END
4DS3	END2	U6009	44	ARDFERN ROAD + FOOTWAY	SAUL ROAD	HOUSE NO 37
4DS3	END2	U6009	46	ARDFERN AVE. CDS	ARDFERN ROAD	ARDFERN ROAD
4DS3	END2	U6008	47	ARDFERN CLOSE CDS	ARDFERN ROAD	ARDFERN ROAD
4DS3	END2	U6009	45	MANOR PARK	ARDFERN ROAD	ARDFERN ROAD
2DS3	END2	U6008	31	RIVERVIEW DRIVE	MONEYBOT ROAD	END
2DS3	END2	U6009	37	SLANEY PARK	MONEY BOT ROAD	END
4DS3	END2	U6009	24	MARIAN PARK	SAUL ROAD C281	END
4DS3	END2	U6009	25	MARIAN PARK	MARIAN PARK	END
4DS3	END2	U6009	32	MARIAN PARK	MARIAN PARK	END
4DS3	END2	U6007	3	RATHKELTAIR PARK	RATHKELTAIR ROAD	END
2DS3	END2	U1202	1	RATHKELTAIR ROAD	SAUL ROAD C281	STRANGFORD ROAD A25
4DS3	END2	U6008	1	BULLS EYE PARK	RATHKELTAIR ROAD	END
2DS3	END2	A 25	8	STRANGFORD ROAD	QUOILE ROAD C280	OLD BELFAST ROAD A22
4DS3	U6009	8 000	8	THE MEADOWS	STRANGFORD ROAD	MEADOW VIEW
4DS3	U6009	9 000	9	MEADOW HILL	THE MEADOWS	MEADOW HILL
4DS3	U6009	10.000	10	MEADOW HILL	MEADOW HILL	END OF CUL-DE-SAC
4DS3	U6009	11 000	11	MEADOW VIEW	THE MEADOWS	END OF CUL-DE-SAC
4DS3	END2	U1202	4	QUAY BRAE	STRANGFORD ROAD A25	QUOILE BRAE
4DS3	END2	U1202	2	QUOILE BRAE	STRANGFORD ROAD A25	QUOILE ROAD C280
4DS3	END2	U6005	6	QUOILE BRAE	QUOILE BRAE	END
4DS3	END2	U1202	3	QUAY BRAE	QUOILE BRAE	QUOILE ROAD C280
4DS3	END2	C 280	2	QUOILE ROAD	OLD BELFAST ROAD A22	STRANGFORD ROAD A25
1DN1	END2	A 22	1	OLD BELFAST ROAD	STRANGFORD ROAD A25	QUOILE ROAD C280
4DS3	END2	U6004	3	QUOILE PARK	OLD BELFAST ROAD	END
4DS3	END2	U6004	4	QUOILE PARK	QUOILE PARK	END
4DS3	END2	U6005	2	ORCHARD WAY	STRANGFORD ROAD	8m PAST S/L 8
4DS3	END2	U6005	3	ORCHARD WAY	JTN. ORCHARD WAY	END



Dfi, Roads Service						
Down Section Offices						
EAST NORTH URBAN WEED SPRAYING SCHEDULE DOWN SECTION OFFICE						
WEEDSPRAYING - EAST NORTH URBAN						
SECTOR	SECT	RD ID	STR	POSTAL NAME	START DESCRIPTION	END DESCRIPTION
4DS3	END2	U8005	5	ORCHARD WAY	JTN ORCHARD WAY	END
4DS3	END2	U8005	1	LECALE PARK	END	END
4DS3	END2	U8004	1	ROUGHAL PARK	NEW BRIDGE STREET	END
4DS3	END2	U8004	2	ROUGHAL PARK	END SOUTH	END NORTH
1DS1	END3	B 1	6	ARDGLASS ROAD	BALLYHORNAN ROAD C366	KILLOUGH ROAD B176
2DS4	END3	B 1	5	ARDGLASS ROAD	STRUPELL WELLS ROAD U251	BALLYHORNAN ROAD C366
2DS4	END3	C 366	6	BALLYHORNAN ROAD	KNOCKNASHINA ROAD U252 RHS	ARDGLASS ROAD B1
4DS4	END3	U6009	10	ARDMEEN GREEN	BALLYHORNAN ROAD C366	END
4DS4	END3	U6009	9	ARDMEEN GREEN	BALLYHORNAN ROAD C366	BALLYHORNAN ROAD C366
4DS4	END3	U6009	8	ARDMEEN GREEN	BALLYHORNAN ROAD C366	END AT SELF
2DS4	END3	U6009	22	SPRINGVALE DRIVE	STRUPELL ROAD	KNOCKNASHINNA ROAD
4DS4	END3	U6009	23	SPRINGHILL PARK	SPRINGVALE DRIVE	END
2DS4	END3	U252	3	KNOCKNASHINA ROAD	BALLYHORNAN ROAD	EDWARD STREET
4DS4	END3	U6009	13	KNOCKCHREE ROAD	KNOCKNASHINNA ROAD N	KNOCKNASHINNA ROAD S
4DS4	END3	U6009	27	GLENAULIN PARK	KNOCKCHREE ROAD	END
4DS4	END3	U6009	26	BENDERG AVENUE	KNOCKCHREE ROAD	END
4DS4	END3	U6009	12	STRUPELL ROAD	KNOCKNASHINNA ROAD	END
4DS4	END3	U6009	29	STRUPELL PARK	STRUPELL ROAD	END
4DS4	END3	U6009	20	MOVILLA ROAD	STRUPELL ROAD	KNOCKNASHINNA ROAD
4DS4	END3	U6009	21	NENDRUM PARK	MOVILLA PARK	END
4DS4	END3	U6009	19	KILLARD AVENUE	ARDMORE AVENUE	MOVILLA ROAD
2DS4	END3	U6009	14	ARDMORE AVENUE	FOUNDATION STREET	KNOCKNASHINNA ROAD
4DS4	END3	U6009	18	IVEAGH PARK	ARDMORE AVENUE	END
4DS4	END3	U6009	17	DUFFERIN PARK	ARDMORE AVENUE	END
4DS4	END3	U6009	34	ARDMORE AVENUE CDS	ARDMORE AVENUE	END
4DS4	END3	U6009	15	KILBRIDE ROAD	ARDMORE AVENUE	STRUPELL ROAD
4DS4	END3	U6009	16	RATHMORE PARK	KILBRIDE ROAD	END
1DS1	END3	U6009	7	EDWARD STREET	JOHN STREET	ARDGLASS ROAD B1
4DS4	END3	U6010	7	MARY STREET	IRISH STREET	END
4DS4	END3	U6010	7	MARY STREET FOOTPATHS	MARY STREET	END
1DS1	END3	U6010	5	JOHN STREET	JOHN STREET	ARDGLASS ROAD
1DS1	END3	U6010	1	JOHN STREET	IRISH STREET	EDWARD STREET
4DS4	END3	U6010	4	JOHNS CRESCENT	JOHN STREET	END
2DS4	END3	U6010	3	POUND LANE	JOHN STREET	KILLOUGH ROAD B176
4DS4	END3	U6010	8	ST DILLONS AVENUE	ST DILLONS AVENUE	JOHN STREET
4DS4	END3	U6010	2	ST DILLONS AVENUE	JOHN STREET	EDWARD STREET
4DN2	END4	U6012	2	BRANNISH ROAD	FLYING HORSE ROAD	END
4DN2	END4	U6012	3	BRANNISH ROAD	BRANNISH ROAD	END OF TURNING HEAD
2DN2	END4	U6011	2	COLMCILLE ROAD	KILLOUGH ROAD	FLYING HORSE ROAD
2DN2	END4	F8011	12	COLMCILLE RD F'PATHS	ALL	ALL

Dfi, Roads Service						
Down Section Office						
EAST NORTH URBAN WEED SPRAYING SCHEDULE DOWN SECTION OFFICE						
WEEDSPRAYING - EAST NORTH URBAN						
SECTOR	SECT	RD ID	STR	POSTAL NAME	START DESCRIPTION	END DESCRIPTION
2DN2	END4	F6011	7	TOBARBURR PK F'PATHS	ALL	ALL
2DN2	END4	U6011	6	TOBARBURR PARK	COLMCILLE ROAD	END
2DN2	END4	F6011	8	FEADANAGH PK F'PATH	FEADANAGH PARK	END
2DN2	END4	U6011	15	FEADANAGH PARK	COLMCILLE ROAD	END
2DN2	END4	F6011	9	FEADANAGH WK F'PATHS	ALL	ALL
2DN2	END4	U6011	13	FEADANAGH CLOSE	COLMCILLE ROAD	END
4DN2	END4	U6011	12	GLASHENA ROAD	COLMCILLE ROAD	END
2DN2	END4	F6011	10	GLASHENA ROAD F'PATHS	ALL	ALL
2DN2	END4	U6011	18	STRUELL CRESENT	COLMCILLE ROAD	END
2DN2	END4	F6011	13	DRENNAN PL FP1	FLYING HORSE RD	STRUELL HTS
2DN2	END4	U6011	5	TINORAN CL1	COLMCILLE ROAD	END
2DN2	END4	U6011	23	COLMCILLE ROAD	COLMCILLE ROAD	END
2DN2	END4	U6011	21	COLMCILLE ROAD	COLMCILLE ROAD	COLMCILLE ROAD
2DN2	END4	U6011	22	COLMCILLE ROAD	END	END
2DN2	END4	F6011	11	RATHBEG CLOSE F'PATH	COLMCILLE ROAD	BALLYMOTE WALK
4DN2	END4	U6011	19	COLMCILLE ROAD	COLMCILLE ROAD	COLMCILLE ROAD
4DN2	END4	U6011	20	COLMCILLE ROAD	END	END
2DN2	END4	U6011	32	BALLYMOTE WALK		
2DN2	END4	U6011	33	BALLYMOTE WALK	BALLYMOTE WALK	END
2DN2	END4	U6011	34	COLMCILLE PLACE	BALLYMOTE WALK	END
2DN2	END4	F6011	6	BALLYMOTE WK F'PATHS	ALL	ALL
2DN2	END4	F6011	4	FLYING HORSE RD F'PATHS	ALL	ALL
2DN2	END4	F6011	1	ISLANDBANE WALK F'PATHS	ALL	ALL
2DN2	END4	F6011	2	BALLYMOTE PK F'PATHS	ALL	ALL
2DN2	END4	U6011	26	BALLYMOTE PARK CDS	BALLYMOTE PARK	END
2DN2	END4	U6011	4	BALLYMOTE PARK	FLYING HORSE ROAD	END
2DN2	END4	F6011	3	FLYING HORSE RD F'PATHS	ALL	ALL
2DN2	END4	U 251	1	FLYING HORSE ROAD	KILLOUGH ROAD B176	ARDGLASS ROAD B1
4DN2	END4	F6011	23	FLYING HORSE RD F'PATHS	ALL	ALL
2DN2	END4	F6011	14	FLYING HORSE RD F'PATHS	ALL	ALL
4DN2	END4	U 251	3	FLYING HORSE RD SLIP RD	FLYING HORSE ROAD U251	FLYING HORSE ROAD U251
4DN2	END4	U 251	4	DEMENSE ROAD	DEMENSE ROAD	END
4DN2	END4	U 251	5	DEMENSE ROAD	ARDGLASS ROAD	DEMENSE
4DN2	END4	U 251	8	DEMENSE VIEW	DEMENSE AVENUE	END
4DN2	END4	U 251	7	DEMENSE PARK	DEMENSE CRESCENT	DEMENSE VIEW
4DN2	END4	U 251	8	DEMENSE VIEW	DEMENSE VIEW	DEMENSE VIEW
4DN2	END4	U 251	9	DEMENSE VIEW	DEMENSE CRESCENT	DEMENSE VIEW
4DN2	END4	U 251	10	DEMENSE CRESCENT CDS	DEMENSE VIEW	DEMENSE VIEW
4DN2	END4	U 251	12	DEMENSE HOLLOW	DEMENSE LINK	END
4DN2	END4	U 251	13	DEMENSE WAY	DEMENSE HEIGHTS	DEMENSE AVENUE
4DN2	END4	U 251	15	DEMENSE HEIGHTS	DEMENSE AVENUE	END
4DN2	END4	U6011	28	ORIEL DRIVE	FLYING HORSE ROAD	END
4DN2	END4	U6011	30	ST DYPNAS PARK	ORIEL DRIVE	END
4DN2	END4	F6011	16	ST DYPNAS PK F'PATHS	ALL	ALL
4DN2	END4	U6011	31	ST DYPNAS AVENUE	ORIEL DRIVE	END
4DN2	END4	F6011	15	ST DYPNAS AV. F'PATHS	ALL	ALL

Dfi, Roads Service						
Down Section Office						
EAST NORTH URBAN WEED SPRAYING SCHEDULE DOWN SECTION OFFICE						
WEEDSPRAYING - EAST NORTH URBAN						
SECTOR	SECT	RD ID	STR.	POSTAL NAME	START DESCRIPTION	END DESCRIPTION
4DN2	END4	U6011	26	DALRIADA ROAD	ORIEL DRIVE	LINDISFARNE ROAD
4DN2	END4	F6011	16	DALRIADA ROAD F'PATHS	ALL	ALL
4DN2	END4	U6011	17	LINDISFARNE ROAD	END	END
4DN2	END4	F6011	19	LINDISFARNE RD F'PATHS	ALL	ALL
4DN2	END4	U6011	10	KINCORA DRIVE	DALRAIDA ROAD	END
4DN2	END4	F6011	20	KINCORA DR F'PATHS	ALL	ALL
4DN2	END4	F6011	21	ROSNAREE CLOSE F'PATHS	ALL	ALL
4DN2	END4	U6011	7	SHANNAGHAN PARK	DALRAIDA ROAD	END
4DN2	END4	F6011	22	SHANNAGHAN PK F'PATHS	ALL	ALL
4DN2	END4	U6012	1	CLOONAGH ROAD	FLYING HORSE ROAD	END
4DN3	END5	U6001	3	ARDPATRICK AVENUE	RACE COURSE HILL	END
2DN3	END5	U6001	1	STREAM STREET	KILLOUGH ROAD B1	RACE COURSE HILL
4DN3	END5	U6001	2	RACE COURSE HILL	STREAM STREET	KILLOUGH ROAD B176
2DN3	END5	U 318	3	VIANSTOWN ROAD + F/WAY	BISHOPS BRAE U303	RACE COURSE HILL
4DN3	END5	U6001	11	VIANSTOWN PARK	VIANSTOWN ROAD	END
4DN3	END5	U6001	12	VIANSTOWN PARK	VIANSTOWN PARK	END
4DN3	END5	U6002	20	GALLAUN COURT	VIANSTOWN RD	END
4DN3	END5	U6002	21	GALLAUN COURT	SW TO E/N	
2DN3	END5	U 303	1	BISHOPS BRAE	BALLYNOE ROAD C286	VIANSTOWN ROAD U318
4DN3	END5	U6001	15	BISHOPS BRAE AVENUE	END	END
4DN3	END5	U6001	22	BRAESIDE AVENUE	BRAESIDE DRIVE	END
4DN3	END5	U6001	24	BRAESIDE AVENUE	BRAESIDE AVENUE	END
4DN3	END5	U6001	23	BRAESIDE DRIVE	VIANSTOWN ROAD U318	END
4DN3	END5	U6002	9	RACECOURSE RD	VIANSTOWN RD	END PHASE 1
4DN3	END5	U6002	17	RACECOURSE CLOSE	RACECOURSE RD	END
4DN3	END5	U6002	18	DUNLEATH AVENUE	RACECOURSE CLOSE	END
4DN3	END5	U6002	19	DUNLEATH AVENUE	DUNLEATH AVE	END
4DN3	END5	U6002	15	KINGSFIELD AVE	RACECOURSE RD	END
4DN3	END5	U6002	16	KINGSFIELD AVE	KINGSFIELD AVE	END
4DN3	END5	U6002	13	CROOBE CLOSE	RACECOURSE RD	END
4DN3	END5	U6002	14	SPELGA CLOSE	RACECOURSE RD	END
4DN3	END5	U6002	10	ARKLE PARK	VIANSTOWN RD	END CDS PHASE 1
4DN3	END5	U6001	5	GREEN ACRES	VIANSTOWN ROAD	MALLARD DRIVE
4DN3	END5	U6001	6	MALLARD ROAD	END	END
4DN3	END5	U6001	7	MALLARD DRIVE	MALLARD ROAD	END
4DN3	END5	U6001	27	VIANSTOWN LODGE	VIANSTOWN ROAD	HAMMERHEAD
4DN3	END5	U6001	28	VIANSTOWN HEIGHTS	BISHOPS BRAE U303	VIANSTOWN HEIGHTS U318
4DN3	END5	U6001	29	VIANSTOWN HEIGHTS	VIANSTOWN HEIGHTS	START SOUTH TO END NW
4DN3	END5	U6001	30	VIANSTOWN HEIGHTS	VIANSTOWN HEIGHTS	END
4DN3	END5	U6001	14	BISHOPS BRAE AVENUE	BISHOPS BRAE AVENUE	HAMMER HEAD
4DN3	END5	U6001	13	BISHOPS BRAE AVENUE	BISHOPS BRAE	TURNING AREA LHS
4DN3	END5	U6001	25	BISHOPS BRAE AVENUE	BISHOPS BRAE	TO END OF SITE 145
4DN3	END5	U6001	26	BISHOPS BRAE AVENUE	NORTH	SOUTH END
4DN3	END5	P6001	1	BALLYNOE ROAD CAR PARK	ALL	ALL
4DN3	END5	U6001	8	GLEBETOWN DRIVE	KILLOUGH ROAD	KILLOUGH ROAD
4DN3	END5	P6001	2	GLEBETOWN DR CAR PARK	ALL	ALL



Dfi, Roads Service						
Down Section Office						
EAST NORTH URBAN WEED SPRAYING SCHEDULE DOWN SECTION OFFICE						
WEEDSPRAYING - EAST NORTH URBAN						
SECTOR	SECT	RD ID	STR	POSTAL NAME	START DESCRIPTION	END DESCRIPTION
4DN3	END5	U8001	9	GLEBETOWN DRIVE	GLEBETOWN DRIVE	END
4DN3	END5	F8001	8	PEGASUS WALK F'PATHS	ALL	ALL
4DN3	END5	F8001	8	LEASIDE GDNS F'PATHS	ALL	ALL
4DN3	END5	U6001	20	GLEBETOWN DRIVE	GLEBETOWN DRIVE	END
4DN3	END5	F8001	7	GLEBETOWN DR F'PATHS	ALL	ALL
4DN3	END5	F6001	1	GLEBETOWN DR F'PATHS	ALL	ALL
4DN3	END5	U6001	10	ARDILEA PARK	GLEBETOWN DRIVE	END
4DN3	END5	U8001	18	ARDILEA PARK	ARDILEA PARK	END
4DN3	END5	F6001	5	PEGASUS WALK F'PATHS	ALL	ALL
4DN3	END5	F8001	4	ARDILEA PARK FOOTPATHS	ALL	ALL
4DN3	END5	U8001	16	GLEBETOWN DRIVE	GLEBETOWN DRIVE	END
4DN3	END5	F6001	2	GLEBETOWN DR F'PATHS	ALL	ALL
4DN3	END5	F6001	3	KILLOUGH WALK F'PATHS	ALL	ALL
4DN3	END5	U8001	17	GLEBETOWN DRIVE	GLEBETOWN DRIVE	END
4DN3	END5	U6001	19	GLEBETOWN DRIVE	GLEBETOWN DRIVE	END
4DN3	END5	C 286	4	BALLYNOE CLOSE	BALLYNOE ROAD	END
2DN3	END5	C 286	4	BALLYNOE ROAD	U303	B176
4DN3	END5	F8001	9	DRUMANESS WK F'PATHS	ALL	ALL
1DN1	END5	B 176	5	KILLOUGH ROAD	BALLYNOE ROAD C286	ARDGLASS ROAD B1
4DN3	END5	U6011	1	RACE COURSE HILL	KILLOUGH ROAD	KILLOUGH ROAD
1DN1	END5	B 1	7	KILLOUGH ROAD	KILLOUGH ROAD B176	POUND LANE
				KILLYLEAGH		
4ENV	ENKY	U 347	53	ANNSFIELD AVENUE	END	END
4ENV	ENKY	U 347	48	ANSFIELD PARK	ANSFIELD PARK	END
4ENV	ENKY	U 347	48	ANSFIELD PARK	ANSFIELD PARK	END
4ENV	ENKY	U 347	43	THE ANCHORAGE	SHORE ROAD	END
4ENV	ENKY	U347	43	THE MOORINGS	THE ANCHORAGE	END
4ENV	ENKY	U347	63	THE MOORINGS	THE ANCHORAGE	END
4ENV	ENKY	U 347	48	ANNSFIELD PARK	END	END
4ENV	ENKY	U 347	42	STRANGFORD VIEW	IRISH STREET	END
1ENV	ENKY	A 22	6	DOWNPATRICK ROAD	GARAGE RHS	HIGH STREET B7
1ENV	ENKY	A 22	7	CROSS STREET	HIGH STREET B7	START BRIDGE
1ENV	ENKY	A 22	8	COMBER ROAD	BRIDGE	CEMETERY GATES
4ENV	ENKY	U 347	44	ANNSFIELD PARK	DOWNPATRICK ROAD	END PHASE 1
4ENV	ENKY	U 347	45	ANNSFIELD PARK	ANNSFIELD PARK	END
4ENV	ENKY	U 347	46	ANNSFIELD PARK	ANNSFIELD PARK	END SITE NO 31 RHS
4ENV	ENKY	U 347	47	ANNSFIELD PARK	ANNSFIELD PARK	END
4ENV	ENKY	U347	49	ANNSFIELD PARK	ANNSFIELD PARK	END
4ENV	ENKY	U 347	1	GROVE PARK	CROSS STREET A22	END
4ENV	ENKY	F 347	12	GROVE PARK FOOTPATHS	ALL	ALL
4ENV	ENKY	U 347	2	GROVE GARDENS	GROVE HILL	END
4ENV	ENKY	U 347	3	GROVE PLACE	GROVE PARK	END
4ENV	ENKY	U 347	7	KERRY WYND	KERRY DRIVE	DOWNPATRICK ROAD A22

Dfi. Roads Service						
Down Section Office.						
EAST NORTH URBAN WEED SPRAYING SCHEDULE DOWN SECTION OFFICE						
WEEDSPRAYING - EAST NORTH URBAN						
SECTOR	SECT	RD ID	STR.	POSTAL NAME	START DESCRIPTION	END DESCRIPTION
4ENV	ENKY	U 347	4	KERRY DRIVE	GROVE PARK	NO 47 LHS
4ENV	ENKY	U 347	5	KERRY HILL	KERRY DRIVE	NO 47 LHS
4ENV	ENKY	U 347	8	KERRY GARDENS	KERRY HILL	END
4ENV	ENKY	F 347	10	KERRY ROW FOOTPATH	KERRY ROW	KERRY DRIVE
4ENV	ENKY	F347	13	LIMETREE HILL F/PATH	A22	LIMETREEHILL
4ENV	ENKY	U347	14	LIMETREE HILL	KERRY WYNN	END
4ENV	ENKY	U347	50	LIMETREE HOLLOW	LIMETREE HILL	JTN OF CUL-DE-SAC
4ENV	ENKY	U347	51	LIMETREE HOLLOW CDS	LIMETREE HOLLOW	END
4ENV	ENKY	U347	8	INNISHMORE RD	DOWNPATRICK RD A22	THE NURSEY
4ENV	ENKY	U 347	54	LOUGHVIEW	INISHMORE RD	INISHMORE RD
4ENV	ENKY	U 347	10	INISHMORE ROAD	BENOWEN ROAD	INISHBEG ROAD
4ENV	ENKY	U 347	8	BENOWEN ROAD	INISHMORE ROAD	END
4ENV	ENKY	U 347	11	INISHBEG ROAD	BENOWEN ROAD	END
4ENV	ENKY	U 347	28	PLANTATION STREET	CATHERINE STREET	HALL STREET
4ENV	ENKY	U 347	30	CASTLE LANE	HALL	HIGH STREET
2ENV	ENKY	B 7	1	HIGH STREET	DOWNPATRICK ROAD A22	FREDERICK STREET
2ENV	ENKY	B 7	1	HIGH STREET	DOWNPATRICK ROAD A22	FREDERICK STREET
2ENV	ENKY	B 7	1	HIGH STREET	DOWNPATRICK ROAD A22	FREDERICK STREET
2ENV	ENKY	B 7	1	HIGH STREET	DOWNPATRICK ROAD A22	FREDERICK STREET
2ENV	ENKY	U 347	18	FREDERICK STREET	CROSS STREET A22	SHRIGLEY ROAD B7
2ENV	ENKY	U 347	27	BRAESIDE GARDENS	FREDERICK STREET	END
2ENV	ENKY	U 347	28	BRAESIDE GARDENS	BRAESIDE GARDENS	END
2ENV	ENKY	F 347	7	BRAESIDE GDNS F'PATHS	ALL	ALL
2ENV	ENKY	U 347	19	BRAESIDE GARDENS	FREDERICK STREET	END
2ENV	ENKY	U 347	17	CHURCH HILL	CROSS STREET A22	END
4ENV	ENKY	U 347	15	SHORE STREET	DOWNPATRICK ROAD A22	BRIDGE STREET NO 2 LHS
4ENV	ENKY	U 347	23	BRIDGE STREET	SHORE STREET NO 2 LHS	SEASIDE ROAD NO 26 LHS
4ENV	ENKY	U 347	24	SEASIDE ROAD	BRIDGE STREET NO 26 LHS	END
2ENV	ENKY	U 347	16	NET WALK	SEASIDE ROAD	END
4ENV	ENKY	U 347	20	SEAVIEW	SHORE ROAD U348	SHORE STREET
2ENV	ENKY	U 347	13	CUAN BEACH	SHORE ROAD U348	END
2ENV	ENKY	U347	12	IRISH STREET	DOWNPATRICK RD	SHORE RD
2ENV	ENKY	U 347	31	SLOANE CRESCENT	COMBER ROAD A22	SLOANE CRESCENT
2ENV	ENKY	F 347	1	SLOANE CRES FPATHS	ALL	ALL
2ENV	ENKY	U 347	32	SLOANE CRESCENT	CASTLE GARDENS	CASTLE GARDENS
2ENV	ENKY	U 347	33	CASTLE GARDENS	HOUSE NO 1	CASTLEVIEW JUNCTION
2ENV	ENKY	U 347	35	HIGHBURY AVENUE	HIGHBURY AVENUE	END
2ENV	ENKY	F 347	3	CASTLE GDNS F'PATHS	ALL	ALL
2ENV	ENKY	U 347	34	HIGHBURY AVENUE	CASTLE GARDENS	END
2ENV	ENKY	F 347	4	HIGHBURY WALK F'PATHS	ALL	ALL
2ENV	ENKY	U 347	38	HILLFOOT GARDENS	SLOANE CRESCENT	END
2ENV	ENKY	F 347	5	HIGHBURY AV FPATHS	ALL	ALL
2ENV	ENKY	F 347	2	HILLFOOT GDNS F'PATHS	ALL	ALL
2ENV	ENKY	U 347	38	CASTLEVIEW	CASTLE GARDENS	END
2ENV	ENKY	U 347	40	CASTLEVIEW CDS	CASTLEVIEW	END
2ENV	ENKY	F 693	6	PARK AVENUE FOOTPATHS	ALL	ALL

Dfi, Roads Service						
Down Section Office.						
EAST NORTH URBAN WEED SPRAYING SCHEDULE DOWN SECTION OFFICE						
WEEDSPRAYING - EAST NORTH URBAN						
SECTOR	SECT	RD ID	STR.	POSTAL NAME	START DESCRIPTION	END DESCRIPTION
2ENV	ENKY	F 347	6	CASTLEVIEW FOOTPATHS	ALL	ALL
2ENV	ENKY	U 347	37	CASTLEVIEW	CASTLEVIEW	END
2ENV	ENKY	U347	19	RIVER PARK	FREDERICK STREET	END
4ENV	ENKY	U347	9	INISHMORE ROAD	BENOWEN ROAD	INISHBEG ROAD
4ENV	ENKY	U347	56	THE NURSERY	INNISHMORE RD	END
4ENV	ENKY	U347	56	THE NURSERY	THE NURSERY	END
4ENV	ENKY	U347	57	THE NURSERY	THE NURSERY	INNISHMORE
4ENV	ENKY	U347	58	THE NURSERY	NORTH	SOUTH
4ENV	ENKY	U347	58	THE NURSERY	THE NURSERY	END
4ENV	ENKY	U347	65	TH OLD MILL KILLYLEAGH	DOWNPATRICK ROAD	TO HOUSE NO 20
4ENV	ENKY	U347	66	TH OLD MILL KILLYLEAGH	HOUSE NO 15	TO HOUSE NO 24
4ENV	ENKY	U347	67	TH OLD MILL KILLYLEAGH	HOUSE NO 27	TO HOUSE NO 80
4ENV	ENKY	U347	68	TH OLD MILL KILLYLEAGH	HOUSE NO 25	TO HOUSE NO 80
4ENV	ENKY	U347	69	TH OLD MILL KILLYLEAGH	PLANTATION STREET	TO END AT CAR PARK
4ENV	ENKY	U347	70	TH OLD MILL KILLYLEAGH	TO HOUSE NO 60	TO HOUSE NO 88
4ENV	ENKY	F347	14	TH OLD MILL KILLYLEAGH	OPP HOUSE NO 7	OPP HOUSE NO 43
4ENV	ENKY	F347	15	TH OLD MILL KILLYLEAGH	OPP HOUSE NO 24	OPP HOUSE NO 41
4ENV	ENKY	F347	18	TH OLD MILL KILLYLEAGH	OPP HOUSE NO 62	REAR HOUSE NO 42
4ENV	ENKY	F347	17	TH OLD MILL KILLYLEAGH	OPP HOUSE NO 60	TO END AT CAR PARK
				SHRIGLEY		
2ENV	ENKY	B 7	2	SHRIGLEY ROAD	FREDERICK STREET	CLEALOUGH ROAD 86
4ENV	ENKY	U 893	5	SHRIGLEY ROAD SLIP ROAD	SHRIGLEY ROAD 87	CROSSGAR ROAD 87
4ENV	ENKY	U 893	1	OSBORNE DRIVE	CROSSGAR ROAD	CROSSGAR ROAD
4ENV	ENKY	F 893	1	WOODLAND CRES F'PATHS	ALL	ALL
2ENV	ENKY	U 893	4	AVA DRIVE	OSBORNE DRIVE	END
2ENV	ENKY	F 893	5	AVE DRIVE FOOTPATHS	ALL	ALL
2ENV	ENKY	F 893	3	MARTIN GREEN F'PATHS	ALL	ALL
2ENV	ENKY	U 893	3	MARTIN GREEN	S/L 56	STEPS S/L 53
4ENV	ENKY	U 893	3	OSBORNE DRIVE	OSBORNE DRIVE	END
4ENV	ENKY	F 893	4	OSBORNE DRIVE F'PATHS	ALL	ALL
4ENV	ENKY	U 893	2	OSBORNE DRIVE	OSBORNE DRIVE	END
2ENV	ENKY	U893	6	PARK AVENUE	OSBORNE DRIVE	END



Dfi Roads Service						
Down Section Office.						
WEST NORTH URBAN WEED SPRAYING SCHEDULE DOWN SECTION OFFICE						
WEEDSPRAYING - WEST NORTH URBAN						
SECTOR +18:185:1	RD ID	STR	POSTAL NAME	START DESCRIPTION	END DESCRIPTION	
			<b>BALLYNAHINCH</b>			
4BH	WNB1	U6104	8 FAIR GREEN	BELFAST ROAD	END	
2BH	WNB1	U6102	1 ANTRIM ROAD	DROMORE STREET	CHURCH VIEW	
1BH	WNB1	B 7	16 DROMORE STREET	HIGH STREET A24	MONTALTO ESTATE ENT	
1BH	WNB1	B 7	17 DROMORE ROAD	MONTALTO EST ENT. LHS	RIVERSIDE U30 RHS	
1BH	WNB1	U6105	13 WINDMILL STREET	HARMONY ROAD	HIGH STREET A24	
1BH	WNB1	A 24	9 CHURCH ROAD	SPA ROAD B175	RUC STATION	
1BH	WNB1	A 24	10 CHURCH STREET	RUC STATION	DROMORE STREET B7	
1BH	WNB1	A 24	17 B'HINCH R/ABOUT 1	CHURCH STREET	CHURCH STREET	
1BH	WNB1	A 24	11 HIGH STREET	DROMORE STREET B7	LISBURN STREET A49	
1BH	WNB1	A 49	1 LISBURN ST. LISBURN RD.	MAIN STREET A24	LISBURN RD B177	
1BH	WNB1	A 49	2 MAGHERAKNOCK RD2	LISBURN ROAD B177	LANGLEY RD	
4BH	WNB1	U6102	12 LORD MOIRA PARK	LISBURN RD B177	END	
1BH	WNB1	A 24	12 MAIN STREET	LISBURN STREET A49	CROSSGAR ROAD B7	
1BH	WNB1	A 24	13 BELFAST ROAD	CROSSGAR ROAD B7	OLD BELFAST ROAD LHS	
4BH	WNB1	U6104	6 BELFAST ROAD	BELFAST ROAD	END	
2BH	WNB1	U 123	2 MOSS ROAD	HALL ROAD U170	BELFAST ROAD A24	
4BH	WNB1	U6104	3 DRUMHILL AVENUE	BELFAST ROAD A24	END	
4BH	WNB1	U6104	4 DRUMHILL PARK	DRUMHILL AVENUE	END	
4BH	WNB1	U6104	5 CHILTON DRIVE	DRUMHILL AVENUE	END	
4BH	WNB1	U6104	7 REDBURN HEIGHTS	BELFAST ROAD	END	
4BH	WNB1	U6104	2 BELFAST RD. SUNNYSIDE	A24 BELFAST ROAD	END	
4BH	WNB1	U6104	DRUMMOND BRAE	CROSSGAR ROAD	END	
4BH	WNB1	U6104	10 CEDAR HILL	CROSSGAR ROAD	END	
1BH	WNB1	B 7	15 CROSSGAR ROAD		MAIN STREET A24	
1BH	WNB1	U6105	16 HARMONY ROAD	WINDMILL STREET	MAIN STREET A24	
4BH	WNB1	P6105	1 WINDMILL ST. CAR PARK			
4BH	WNB1	U6105	15 HILLCREST DRIVE	WINDMILL STREET	END	
4BH	WNB1	U6105	14 HILLCREST LANE	WINDMILL STREET	END	
4BH	WNB1	F6105	1 HILLCREST LANE F'PATH	HILLCREST LANE	END	
2BH	WNB1	U6105	12 WINDMILL LANE	CROSSGAR ROAD	HARMONY ROAD	
4BH	WNB1	U6105	5 THE SIDINGS	WINDMILL LANE	TO END AT LARGE WALL	
2BH	WNB1	F6105	3 WINDMILL G'DENS F'PATH	WINDMILL GARDENS	END	
2BH	WNB1	F6105	3 WINDMILL G'DENS F'PATH	WINDMILL GARDENS	END	
4BH	WNB1	U6105	9 WINDMILL GARDENS	WINDMILL GARDENS	END	
4BH	WNB1	U6105	8 WINDMILL GARDENS	WINDMILL GARDENS	END	
2BH	WNB1	U6105	7 WINDMILL GARDENS	CROSSGAR ROAD B7	END	
4BH	WNB1	U6105	30 WINDMILL DRIVE	WINDMILL GARDENS	HOUSE NO.3	
4BH	WNB1	U6105	31 WINDMILL CRESENT	WINDMILL DRIVE	S/L NO.3	
4BH	WNB1	U6105	34 WINDMILL WALK	WINDMILL DRIVE	END	
4BH	WNB1	U6105	35 WINDMILL VIEW	START EAST	START WEST	
4BH	WNB1	U6105	11 HILLFOOT CRESCENT	HILLFOOT CRESCENT	WINDMILL GARDENS	
4BH	WNB1	U6104	9 CROSSGAR RD LAY-BY B7	CROSSGAR RD B7	CROSSGAR RD B7	
2BH	WNB1	U6105	24 HILLFOOT CRESCENT	HILLFOOT CRESCENT	END	
2BH	WNB1	F6105	6 HILLFOOT CRSNT F'PATHS			
4BH	WNB1	U6105	22 HILLFOOT CRESCENT	HILLFOOT CRESCENT	END	
2BH	WNB1	U6105	10 HILLFOOT CRESCENT	WINDMILL GARDENS	CARLISLE PARK	
4BH	WNB1	U6105	25 KNOWES CRESCENT	KNOWES PARK	END	
4BH	WNB1	U6105	2 KNOWLES CRESCENT	CARLISLE PARK	END	



2BH	WNB1	U6105	3	MILLBROOK DRIVE	CARLISLE PARK	HILLHEAD CRESCENT
4BH	WNB1	U6105	6	HILLHEAD CRESCENT	CARLISLE PARK	CARLISLE PARK
Dfi, Roads Service.						
Down Section Office.						
WEST NORTH URBAN WEED SPRAYING SCHEDULE DOWN SECTION OFFICE						
WEEDSPRAYING - WEST NORTH URBAN						
SECTOR		RD ID	STR	POSTAL NAME	START DESCRIPTION	END DESCRIPTION
2BH	WNB1	U6105	1	CARLISLE PARK	CHURCH ROAD A24	MILLBROOK DRIVE
4BH	WNB1	U6100	4	TULLYBEG FORT	CHURCH ROAD	END
4BH	WNB1	U6105	18	MEADOWVALE	CARLISLE AVENUE	END OF TURNING AREA
4BH	WNB1	U6105	26	HILL TOP	MEADOWVALE	END
4BH	WNB1	U6105	5	PINEY HILL	CARLISLE AVENUE	END
2BH	WNB1	U6105	17	CRAIGS ROAD	CARLISLE AVENUE	HOUSE NO 42
4BH	WNB1	U6105	32	GLENLOUGH	GLENLOUGH PK	GLENLOUGH
4BH	WNB1	U6105	23	TUDOR OAKS	CARLISLE AVENUE	GLENLOUGH PARK
2BH	WNB1	U6105	4	CARLISLE AVENUE	CARLISLE PARK	HOUSE NO 28
2BH	WNB1	F6105	5	WINDMILL AVENUE F'PATHS		
4BH	WNB1	U6105	20	WINDMILL AVENUE	LOUGHSIDE DRIVE	CARLISLE AVENUE
2BH	WNB1	F6105	4	LOUGHSIDE DRIVE F'PATHS		
2BH	WNB1	U6105	19	LOUGHSIDE DRIVE	WINDMILL LANE	END HO NO 61
2BH	WNB1	U6105	21	LOUGHSIDE DRIVE	LOUGHSIDE DRIVE	END
4BH	WNB1	F6105	2	LOUGHSIDE DRIVE F'PATHS		
2BH	WNB1	U6105	28	LOUGHSIDE PARK	L'GHSIDE DRV END Hse 61	GLENLOUGH
2BH	WNB1	U6105	28	GLENLOUGH PARK	LOUGHSIDE DRIVE	TUDOR OAKS
Dfi Roads Service.						
Down Section Office.						
WEST NORTH URBAN WEED SPRAYING SCHEDULE DOWN SECTION OFFICE						
WEEDSPRAYING - WEST NORTH URBAN						
SECTOR		RD ID	STR	POSTAL NAME	START DESCRIPTION	END DESCRIPTION
4BH	WNB2	U6106	4	OAKLAND GROVE	MAGHERAKNOCK ROAD	END
4BH	WNB2	U6106	5	OAKLAND GROVE	OAKLAND GROVE	END
4BH	WNB2	U6106	6	OAKLAND GROVE	OAKLAND GROVE	END
4BH	WNB2	U6106	7	OAKLAND GROVE	OAKLAND GROVE	END
4BH	WNB2	U6106	8	ASHBURN	OAKLAND GROVE	END
4BH	WNB2	U6106	9	ASHBURN	2ND CDS RHS	END
2BH	WNB2	P6102	2	HIGH STREET CAR PARK		
4BH	WNB2	U6103	16	CHURCH LANE	LISBURN STREET	MOUNT EDEN
4BH	WNB2	U6103	15	MOUNT EDEN	CHURCH LANE	END
4BH	WNB2	U6106	1	KNOCKDENE PARK	MAGHERAKNOCK ROAD	END
4BH	WNB2	U6106	2	KNOCKDENE PARK	KNOCKDENE PARK	END
4BH	WNB2	U6103	20	LANGLEY ROAD	LANGLEY ROAD	END
2BH	WNB2	F6103	12	LANGLEY ROAD F'PATHS	LANGLEY ROAD	END
4BH	WNB2	U6103	19	ISLE OF SHINNEY WALK	LANGLEY ROAD	END
2BH	WNB2	F6103	10	ISLE OF SHINNEY WK F'PTH		
2BH	WNB2	F6103	9	WILLOW CRESCENT F'PATH	ISLE OF SHINNEY WALK	WILLOW CESCENT
4BH	WNB2	U6103	18	WILLOW CRESCENT	WILLOW CRESCENT	END
2BH	WNB2	F6103	14	EDPHIL COURT FOOTPATH	LANLEY ROAD	ISLE OF SHINNY WALK
4BH	WNB2	U6103	17	ISLE OF SHINNEY WALK	LANGLEY ROAD	END

2BH	WNB2	F6103	16	HAWTHORN WAY F'PATHS		
Dfi, Roads Service.						
Down Section Office.						
WEEDSPRAYING - WEST NORTH URBAN						
WEST NORTH URBAN WEED SPRAYING SCHEDULE DOWN SECTION OFFICE						
SECTOR		RD ID	STR	POSTAL NAME	START DESCRIPTION	END DESCRIPTION
4BH	WNB2	U6103	2	WILLOW CRESCENT	LANGLEY ROAD	LANGLEY ROAD
4BH	WNB2	F6103	7	LANGLEY ROAD F'PATHS		
4BH	WNB2	F6103	6	KINELARTY WALK F'PATH	LANGLEY ROAD	ISLE OF SHINNEY WALK
4BH	WNB2	U6103	3	WILLOW PARK	WILLOW CRESCENT	END
4BH	WNB2	U6103	4	WILLOW PARK	WILLOW PARK	END
4BH	WNB2	U6103	22	WILLOW BANK	MAGHERAKNOCK RD	END
2BH	WNB2	U6103	9	QUOILE TERRACE	LANGLEY ROAD	END
4BH	WNB2	F6103	4	SANDRA TERRACE F'PATH	LANGLEY ROAD	QUOILE TERRACE
4BH	WNB2	F6103	5	BROOKSIDE T'RACE F'PATH	LANGLEY ROAD	LANGLEY ROAD
4BH	WNB2	F6103	15	KILLYGONEY T'RACE F'PTH	BRIAN DRIVE	END HOUSE NO 7
4BH	WNB2	U6103	5	BRIAN DRIVE	LANGLEY ROAD	LANGLEY ROAD
4BH	WNB2	U6103	7	HILLSIDE PLACE	BRIAN DRIVE	END
2BH	WNB2	U6103	6	CALVERT WAY	BRIAN DRIVE	END
4BH	WNB2	F6103	2	DOWNHILL T'RACE F'PATH	END	END
2BH	WNB2	P6102	3	LISBURN ST CAR PK	LISBURN STREET A49	END
2BH	WNB2	U6103	1	LANGLEY ROAD	LISBURN STREET A49	MAGHERAKNOCK ROAD A49
4BH	WNB2	U6102	4	KINEDALE PARK	LISBURN ROAD	END
4BH	WNB2	U6102	5	KINEDALE PARK	KINEDALE PARK	END
4BH	WNB2	U6102	6	KINEDALE PARK	KINEDALE PARK	END
4BH	WNB2	U6102	7	KINEDALE PARK	KINEDALE PARK	END
4BH	WNB2	U6102	8	KINEDALE PARK	KINEDALE PARK	END
4BH	WNB2	U6102	9	KINEDALE PARK	KINEDALE PARK	END
4BH	WNB2	U6102	10	KINEDALE PARK	KINEDALE PARK	END
4BH	WNB2	U6102	14	KINEDALE PARK	KINEDALE PARK	END
4BH	WNB2	P6102	1	ANTRIM ROAD CAR PARK		
4BH	WNB2	U6102	3	CHURCH VIEW	ANTRIM ROAD	END
4BH	WNB2	U6102		GROVE CRESENT	CHURCH VIEW	END
4BH	WNB2	U6101	1	THE DRUMLINS	DROMORE ROAD B7	END
4BH	WNB2	U6101	2	THE DRUMLINS	THE DRUMLINS	END
4BH	WNB2	U6101	3	THE DRUMLINS	THE DRUMLINS	END
4BH	WNB2	U0030	1	RIVERSIDE RD3	DROMORE ROAD B7	LISBURN RD B177
4BH	WNB2	U6102	1	RIVERSIDE MEADOWS	RIVERSIDE RD3	END
4BH	WNB2	U6102	11	CLANWILLIAM CT	RIVERSIDE RD	END
4BH	WNB2	U6101	6	THE GROVE	THE DRUMLINS	END
4BH	WNB2	U6102	2	CONNOR PARK	DROMORE ROAD	END
4BH	WNB2	U6101	4	BEECH GROVE	DROMORE ROAD	END
4BH	WNB2	U6101	5	BEECH GROVE	BEECH GROVE	END
4BH	WNB2	F6100	1	CROOB PARK FOOTPATHS		
4BH	WNB2	U6100	1	CROOB PARK	GROVE ROAD	END
4BH	WNB2	U6100	2	CROOB PARK	GROVE ROAD	END
2BH	WNB2	U 167	1	GROVE ROAD	DROMORE ROAD B7	GROVE ROAD U119
2BH	WNB2	U6100	5	WOODRIDGE	GROVE RD	WOODRIDGE
2BH	WNB2	U6100	6	WOODRIDGE	WOODRIDGE	WOODRIDGE
Dfi, Roads Service.						



Down Section Office.						
WEST NORTH URBAN WEED SPRAYING SCHEDULE DOWN SECTION OFFICE						
WEEDSPRAYING - WEST NORTH URBAN						
SECTOR		RD ID	STR	POSTAL NAME	START DESCRIPTION	END DESCRIPTION
				SPA		
4BH	WNB2	U 650	5	THE BEECHES	GROVE ROAD U119	END
4BH	WNB2	U0650	9	CARNGLAVE	THE BEECHES	END
4BH	WNB2	U 650	1	HILLSIDE	SPA ROAD U140	END
4BH	WNB2	U 650	2	HILLSIDE	HILLSIDE	END
4BH	WNB2	U 650	3	HILLSIDE	HILLSIDE	HILLSIDE
4BH	WNB2	U 650	4	HILLSIDE	HILLSIDE	END
2BH	WNB2	U 650	6	SPA GRANGE	BALLYMAGLAVE ROAD U51	END
2BH	WNB2	U 650	7	SPA GRANGE	BALLYMAGLAVE RD. ESTE.	END
Dfi, Roads Service.						
Down Section Office.						
WEST NORTH URBAN WEED SPRAYING SCHEDULE DOWN SECTION OFFICE						
WEEDSPRAYING - WEST NORTH URBAN						
SECTOR		RD ID	STR	POSTAL NAME	START DESCRIPTION	END DESCRIPTION
				DRUMANESS		
4WNV	WNDR	U6900	21	OLD PARK ROAD ESTATE	OLD PARK ROAD	END
2WNV	WNDR	U6900	4	LYNHURST PARK	DRUMANESS ROAD C288	END
2WNV	WNDR	U6900	4	LYNHURST PARK	DRUMANESS ROAD C288	END
2WNV	WNDR	U6900	5	MULLAMORE DRIVE	LYNHURST PARK	END
2WNV	WNDR	F6900	5	MULLAMORE DRIVE F'PATH	MULLAMORE DRIVE	CUSHOWEN PLACE
2WNV	WNDR	F6900	5	MULLAMORE DRIVE F'PATH	MULLAMORE DRIVE	CUSHOWEN PLACE
4WNV	WNDR	U6900	7	CUSHOWEN PLACE	MULLAMORE DRIVE	END
2WNV	WNDR	U6900	6	SHANVALLY WAY	MULLAMORE DRIVE	SHANVALLY WAY
2WNV	WNDR	U6900	8	SHANVALLY WAY	SHANVALLY WAY	MULLAMORE DRIVE
4WNV	WNDR	U6900	9	SHANVALLEY WAY	END	END
2WNV	WNDR	F6900	1	SHANVALLY WAY F'PATHS		
4WNV	WNDR	U 116	3	OLD PARK ROAD	OLD PARK ROAD U116	DRUMANESS ROAD C288
4WNV	WNDR	U6900	1	HARMONY PARK	CRAWFORDSTOWN ROAD	END
4WNV	WNDR	U6900	2	HARMONY PARK CDS	HARMONY PARK	END
2WNV	WNDR	U6900	3	CUMBER GARDENS	DRUMANESS ROAD C288	END
4WNV	WNDR	U6900	24	CUMBER HILL	S/L No.1	HOUSE No. 8
4WNV	WNDR	U6900	31	CUMBER PK	CUMBER RD	END
4WNV	WNDR	U6900	32	CUMBER PK	CUMBER PK	END
4WNV	WNDR	U6900	33	CUMBER PK	CUMBER PK	END
4WNV	WNDR	U6900	28	CORRY PK	CUMBER RD	END
4WNV	WNDR	U6900	29	CORRY PK	CUMBER RD	END
4WNV	WNDR	U6900	30	CORRY PK	CUMBER RD	END
2WNV	WNDR	U6900	18	CUMBER DRIVE	CUMBER ROAD	CUMBER GROVE
2WNV	WNDR	F6900	6	CUMBER DRIVE F'PATHS		
4WNV	WNDR	U6900	17	CUMBER GROVE	END	END
4WNV	WNDR	U6900	22	CUMBER VIEW	DRUMANESS ROAD	CUMBER VIEW
4WNV	WNDR	U6900	23	CUMBER VIEW	END	END
4WNV	WNDR	U6900	25	CUMBER GRANGE	DRUMANESS RD	HOUSE No.8
4WNV	WNDR	U6900	26	CUMBER GRANGE	HOUSE No.13	HOUSE No.20B
4WNV	WNDR	U6900	27	CUMBER GRANGE	HOUSE No.20C	HOUSE No.20
4WNV	WNDR	U6900	13	MILL ROAD	CRAWFORDSTOWN ROAD	RED ROW
2WNV	WNDR	C 388	1	DRUMANESS ROAD	DRUMANESS ROAD A24	OLD PARK ROAD U116
2WNV	WNDR	C 388	2	CRAWFORDSTOWN ROAD	OLD PARK ROAD U116	OLD PARK ROAD U116



Dfi, Roads Service.						
Down Section Office.						
<b>WEST NORTH URBAN WEED SPRAYING SCHEDULE DOWN SECTION OFFICE</b>						
SECTOR		RD ID	STR	POSTAL NAME	START DESCRIPTION	END DESCRIPTION
				<b>SAINTFIELD</b>		
4WNV	WNST	U6300	28	MEADOW VALE	BALLYNAHINCH ROAD A21	END
4WNV	WNST	U6300	23	STATION MEWS	HO 31 1st CDS RHS	HO 13 END
4WNV	WNST	U6300	29	MEADOW VALE	BALLYNAHINCH RD. ESTE.	END
4WNV	WNST	U6300	30	MEADOW VALE	BALLYNAHINCH RD. ESTE.	END
4WNV	WNST	U6300	24	STATION MEWS	FIRST ON LEFT HO NO 2	HO NO 4
4WNV	WNST	U6300	65	STATION MEWS	HO NO 6	HO NO 14
4WNV	WNST	U6300	22	STATION MEWS	JCT TODDS HILL B6	END HO NO 24
4WNV	WNST	U6300	79	WOODROW GDNS	STATION MEWS	END
4WNV	WNST	U6300	80	WOODROW GDNS	END	END
4WNV	WNST	U6300	81	WOODROW GDNS	END	END
4WNV	WNST	U6300	37	THE GRANGE,S'FIELD	THE GRANGE	END
4WNV	WNST	U6300	38	THE GRANGE,S'FIELD	THE GRANGE	END
4WNV	WNST	U6300	39	GRANGE VIEW,S'FIELD	GRANGE AVE TO END	END
4WNV	WNST	U6300	40	THE GRANGE,S'FIELD	THE GRANGE	END
4WNV	WNST	U6300	36	OLD GRAND JURY MANOR	OLD GRAND JURY MANOR	END
4WNV	WNST	U6300	31	KIRKWOOD PARK EST.	KIRKWOOD PARK EST.	END
4WNV	WNST	U6300	42	GRANGE HEIGHTS	GRANGE AVENUE	END
4WNV	WNST	U6300	41	GRANGE VALLEY	Ho No 3	JCT GRANGE VALLEY
4WNV	WNST	U6300	62	GRANGE VALLEY	SL No 16	Ho No 15
4WNV	WNST	U6300	63	GRANGE PARK	GRANGE VALLEY	SL No 8
4WNV	WNST	U6300	64	GRANGE CLOSE	GRANGE VALLEY	SL No 13
4WNV	WNST	U6300	43	GRANGE CRESENT	GRANGE VALLEY	END
4WNV	WNST	U6300	46	ROWALLANE MANOR	JCT A7 CROSSGAR RD	JCT @ S/L No.8
4WNV	WNST	U6300	47	ROWALLANE MANOR	HOUSE No.18 @ GULLY	S/L No.7
4WNV	WNST	U6300	48	WINDMILL GRANGE	WINDMILL RD	HOUSE No.5
4WNV	WNST	U6300	53	SHREWSBURY HEIGHTS	LISTOODER RD	END
4WNV	WNST	U6300	54	SHREWSBURY HEIGHTS	SHREWSBURY HEIGHTS	END
4WNV	WNST	U6300	54	SHREWSBURY DALE	HOUSE No.7	HOUSE No.21A
4WNV	WNST	U6300	53	SHREWSBURY DALE	LISTOODER RD	END
4WNV	WNST	U6300	55	SHREWSBURY DALE	HOUSE No.36	STREET LIGHT No.3
2WNV	WNST	U6300	21	COTSWOLD DRIVE	BELFAST ROAD A7	END
1WNR	WNST	A 7	10	CROSSGAR ROAD	OLD GRAND JURY ROAD	TODDS HILL B6
1WNR	WNST	A 7	11	BELFAST ROAD	STATION ROAD B6	BALLYGOWAN ROAD A21
4WNV	WNST	U6300	7	WINDMILL HOLLOW	BELFAST ROAD A7	END
2WNV	WNST	B 6	7	TODD'S HILL	WINDMILL ROAD U192	CROSSGAR ROAD A7
2WNV	WNST	U6300	8	NEW LINE	CROSSGAR ROAD A7	DOWNPATRICK ROAD U125
4WNV	WNST	U6300	6	QUEENS PARK NORTH	QUEENS PARK	NEW LINE
4WNV	WNST	U6300	5	QUEENS PARK	QUEENS PARK	END
2WNV	WNST	F6300	2	QUEENS PARK FOOTPATHS		
4WNV	WNST	U6300	4	QUEENS PARK	CROSSGAR ROAD A7	END
4WNV	WNST	U6300	25	ROWALLANE DALE	CROSSGAR ROAD A7	END
4WNV	WNST	U6300	46	ROWALLANE MANOR	CROSSGAR ROAD A7	END
4WNV	WNST	U6300	60	ROWALLANE CLOSE	CROSSGAR ROAD A7	END
4WNV	WNST	U6300	61	ROWALLANE CLOSE	ROWALLANE CLOSE	END
2WNV	WNST	U 125	1	OLD GRAND JURY ROAD	CROSSGAR ROAD A7	LISTOODER ROAD U361
2WNV	WNST	U 361	2	LISTOODER ROAD	LANE NO 169 LHS	OLD GRAND JURY ROAD U125
2WNV	WNST	U6300	26	LISLANE PARK	LISTOODER ROAD U361	LISLANE HILL
4WNV	WNST	U6300	33	LISLANE HILL	LISLANE PARK	END



2WNV	WNST	F6300	5	LISLANE PARK FOOTPATHS		
4WNV	WNST	U6300	27	LISLANE DRIVE	LISLANE PARK	END
4WNV	WNST	U6300	34	LISLANE COURT	LISLANE DRIVE	END
4WNV	WNST	U6300	19	LISTOODER PARK	LISTOODER ROAD	OLD GRAND JURY ROAD
4WNV	WNST	F6300	3	LISTOODER PARK F'PATHS		
4WNV	WNST	F6300	4	LISTOODER GRDN F'PATHS		
4WNV	WNST	U6300	20	LISTOODER GARDENS	LISTOODER PARK	END
Dfi, Roads Service.						
Down Section Office.						
WEST NORTH URBAN WEED SPRAYING SCHEDULE DOWN SECTION OFFICE						
WEEDSPRAYING - WEST NORTH URBAN						
SECTOR		RD ID	STR	POSTAL NAME	START DESCRIPTION	END DESCRIPTION
4WNV	WNST	F6300	1	DOWNPATRICK ST. F'PATH	DOWNPATRICK STREET	QUEENS PARK NORTH
2WNV	WNST	U 125	2	DOWNPATRICK STREET	LISTOODER ROAD U361	MAIN STREET A21
2WNV	WNST	P6300	1	DOWNPATRICK ST. CAR PK		
4WNV	WNST	U6300	66	FORGEHILL CRT	DOWNPATRICK STREET	END
4WNV	WNST	U6300	68	FORGEHILL CRT	FORGEHILL CRT	END
4WNV	WNST	U6300	69	FORGEHILL CRT	FORGEHILL CRT	END
4WNV	WNST	U6300	74	FORGEHILL CRT	WEST	EAST
1WNR	WNST	A 21	4	MAIN STREET	LISBURN ROAD B6	CROSSGAR ROAD A7
2WNV	WNST	U 125	3	COMBER STREET	MAIN STREET A21	COMBER ROAD U125
4WNV	WNST	U6300	76	TONAGHNEAVE MEWS	COMBER ST	END
4WNV				TONAGHNEAVE PLACE	TONAGHNEAVE AV	END
2WNV	WNST	U 125	4	COMBER ROAD	COMBER STREET U125	BELFAST ROAD A7
4WNV	WNST	U6300	13	THE DEMESNE	COMBER ROAD U125	END
2WNV	WNST	U6300	35	FAIR VIEW PARKING AREA	END	END
4WNV	WNST	F6300	6	FAIR VIEW FOOTPATH	HO NO 11	BALLYNAHINCH ROAD A21
4WNV	WNST	U6300	14	FAIR GREEN TERRACE	MIDDLE ROAD	LISBURN ROAD
2WNV	WNST	C 295	1	MIDDLE ROAD	BALLYNAHINCH ROAD A21	GATE OF NO 48 LHS
4WNV	WNST	U6300	15	ROCK MOUNT PARK	MIDDLE ROAD	END
4WNV	WNST	U6300	16	ROCK MOUNT CLOSE	MIDDLE ROAD CUL DE SAC	END
4WNV	WNST	U6300	17	ROCK MOUNT CLOSE	MIDDLE ROAD	END
4WNV	WNST	U6300	70	CARRICKMORE	MIDDLE RD	END
4WNV	WNST	U6300	3	LEXINGTON CHASE	BALLYNAHINCH ROAD A21	END
2WNV	WNST	U6300	1	MOYRA DRIVE	BALLYNAHINCH ROAD A21	END
2WNV	WNST	U6300	2	MOYRA CRESCENT	MOYRA DRIVE	LINDEN CLOSE
2WNV	WNST	U6300	9	MOYRA PARK	MOYRA DRIVE	MOYRA CRESCENT
4WNV	WNST	U6300	10	MOYRA CLOSE	MOYRA CRESCENT	END
4WNV	WNST	U6300	12	LINDEN CLOSE	LINDEN CLOSE	END
2WNV	WNST	U6300	11	LINDEN CLOSE	BALLYNAHINCH ROAD A21	END
4WNV	WNST	U6300	31	KIRKWOOD PK FWYS ONLY	BALLYNAHINCH ROAD A21	BDRY 2ND HO RT FWAYS ONLY
4WNV	WNST	U6300	32	KIRKWOOD PARK	KIRKWOOD PARK	END
2WNV	WNST	A 21	3	BALLYNAHINCH ROAD	DRUMNACONNELL ROAD U38	LISBURN ROAD



Dfi Roads Service						
Down Section Office						
WEST SOUTH URBAN WEED SPRAYING SCHEDULE DOWN SECTION OFFICE						
WEEDSPRAYING - WEST SOUTH URBAN						
SECTOR	RD ID	STR	POSTAL NAME	START DESCRIPTION	END DESCRIPTION	
			CASTLEWELLAN			
2WSV	WSCA	U 389	1 NEW MEADOW ROW	MILL HILL A25	END	
2WSV	WSCA	F 389	2 NEW MEADOW RW FPATHS	ALL	ALL	
2WSV	WSCA	U 389	2 ANNSBOROUGH PARK	MILL HILL A25	END	
2WSV	WSCA	U 389	3 ANNSBOROUGH PARK CDS1	ANNSBOROUGH PARK	END	
2WSV	WSCA	U 389	4 ANNSBOROUGH PARK CDS1	ANNSBOROUGH PARK	END	
2WSV	WSCA	F 389	1 ANNSBOROUGH PK FPATHS	END	END	
2WSV	WSCA	F 389	3 BALLYLOUGH RD FPATHS	ARDNABANNON HILL	END	
2WSV	WSCA	U 35	1 STATION ROAD	MILL HILL ROAD A25	MILL HILL ROAD A25	
2WSV	WSCA	U6800	26 STATION AVENUE	STATION ROAD U35	STATION AVENUE	
2WSV	WSCA	U6800	28 STATION AVENUE CDS2 RHS	STATION AVENUE	END	
2WSV	WSCA	U6800	27 STATION AVENUE	WEST TO	EAST	
2WSV	WSCA	U6800	29 STATION AVENUE CDS1 LHS	STATION AVENUE	END	
2WSV	WSCA	F6800	3 STATION AVENUE FPATH	STATION AVENUE	END	
1WSR	WSCA	A 25	19 MILL HILL	BALLYLOUGH ROAD B175	STATION ROAD U35	
1WSR	WSCA	A 25	20 MAIN STREET	STATION ROAD U35	NEWCASTLE ROAD A50	
4WSV	WSCA	U6800	24 MARY STREET	CIRCULAR ROAD U148	MAIN STREET A25	
4WSV	WSCA	U6800	23 MARY STREET	NEWCASTLE ROAD A50	CIRCULAR ROAD U148	
4WSV	WSCA	U6800	25 MARY STREET	MARY STREET	MAIN STREET LOWER A25	
2WSV	WSCA	U6800	19 LOWER SQUARE	MAIN STREET A25	OLD TOM'S - NEWCASTLE ROAD A52	
2WSV	WSCA	U6800	20 LOWER SQUARE	NEWCASTLE ROAD A50	NORTHERN BANK	
1WSR	WSCA	A 25	21 DUBLIN ROAD	N/CASTLE RD RHS A50	NEWCASTLE RD RHS A50	
1WSR	WSCA	A 25	22 DUBLIN ROAD 2	CASTLEWELLAN ROAD A50	MONEYSKALP RD	
1WSR	WSCA	A 25	24 DUBLIN ROAD RBT2	A25:21 DUBLIN RD	A25:21 DUBLIN RD	
4WSV	WSCA	U6800	21 MOURNE PARK	DUBLIN ROAD A25	HOUSE NO. 13 RHS	
4WSV	WSCA	U6800	32 MOURNE PARK CDS	MOURNE PARK SPINE	TEMP END	
4WSV	WSCA	U6800	22 MOURNE GARDENS	MOURNE PARK	END	
2WSV	WSCA	U6800	18 LOWER SQUARE	MAIN STREET	MAIN STREET	
2WSV	WSCA	U6800	17 CLAREMONT AVENUE	CASTLE AVENUE	LOWER SQUARE	
4WSV	WSCA	U6800	30 CLAREMONT AVENUE	MAIN STREET A25 LOWER	CLAREMONT AV	
2WSV	WSCA	U6800	15 CASTLE AVENUE	MAIN STREET A25	CLAREMONT AV	
4WSV	WSCA	U6800	16 CLAREMONT AVENUE	MAIN STREET A25	CASTLE AV	
2WSV	WSCA	U 148	3 UPPER SQUARE	MAIN STREET A25 E	MAIN STREET A25 W	
2WSV	WSCA	U 148	2 CIRCULAR ROAD	CIRCULAR ROAD	UPPER SQUARE	
2WSV	WSCA	U 148	4 CIRCULAR ROAD	BUNKERS HILL	NEWCASTLE ROAD A50	
4WSV	WSCA	F6800	1 DRUMEE GARDENS	END	END	
2WSV	WSCA	U6800	12 DRUMEE DRIVE	CIRCULAR ROAD U148	END	
2WSV	WSCA	U6800	13 DRUMEE DRIVE CDS1 LHS	DRUMEE DRIVE	END	
2WSV	WSCA	U6800	14 DRUMEE DRIVE CDS2 LHS	DRUMEE DRIVE	END	
4WSV	WSCA	U6800	9 ST MALACHY'S CRES	CIRCULAR ROAD	END	
4WSV	WSCA	U6800	10 ST MALACHY'S DRIVE	BUNKERS HILL	END	
4WSV	WSCA	U6800	11 ST MALACHY'S AVENUE	ST MALACHY'S DRIVE	END	
4WSV	WSCA	U6800	33 ST MALACHY'S AVENUE	ST MALACHY'S AVENUE	ST MALACHY'S AV CDS1	
4WSV	WSCA	U 148	1 DRUMEE ROAD	NEWCASTLE ROAD A50	CIRCULAR RD LHS	
2WSV	WSCA	F6800	2 BUNKERS HILL FPATH	BUNKERS HILL	DRUMEE DRIVE	
1WSR	WSCA	A 50	4 NEWCASTLE ROAD	DRUMEE ROAD U148 RHS	MAIN STREET A25	
4WSV	WSCA	U6800	40 CHURCHFIELD HEIGHTS	A50 NEWCASTLE RD	END	
4WSV	WSCA	U6800	8 BURREN GROVE	NORTH	SOUTH	
4WSV	WSCA	U6800	7 BURREN GROVE	NEWCASTLE ROAD A50	HAMMER HEAD	
4WSV	WSCA	U6800	5 BURRENWOOD ROAD	NEWCASTLE ROAD A50	END	
4WSV	WSCA	F6800	4 BURRENWOOD RD FPATH	BURRENWOOD PK:35	BURRENWOOD RD	
4WSV	WSCA	U6800	6 COMMEDAGH PARK	BURRENWOOD ROAD	END	
4WSV	WSCA	U6800	35 BURRENWOOD PARK	BURRENWOOD ROAD	END HOUSE NO.10 LHS	
4WSV	WSCA	U6800	36 BURRENWOOD PARK	BURRENWOOD PARK	END CDS RHS	
4WSV	WSCA	U6800	39 BURRENWOOD PARK	BURRENWOOD ROAD	END	
4WSV	WSCA	U6800	41 WOODGROVE	BURRENWOOD RD	END	
4WSV	WSCA	U6800	42 WOODGROVE	WOODGROVE :41	END	

4WSV	WSCA	U6800	43	WOODGROVE	SOUTH WEST	NORTH EAST
4WSV	WSCA	U6800	44	O'DONNELL COURT	BURRENWOOD RD	END
4WSV	WSCA	U6800	45	O'DONNELL COURT	O'DONNELL COURT	END
Dfi, Roads Service						
Down Section Office						
WEST SOUTH URBAN WEED SPRAYING SCHEDULE DOWN SECTION OFFICE						
WEEDSPRAYING - WEST SOUTH URBAN						
<b>SECTOR</b>	<b>RD ID</b>	<b>STR</b>	<b>POSTAL NAME</b>	<b>START DESCRIPTION</b>	<b>END DESCRIPTION</b>	
			DUNDRUM			
1WSR	WSDM	A 2	8 MAIN STREET	OLD ROAD B180	SCHOOL HILL C293	
1WSR	WSDM	A 2	9 MAIN STREET	SCHOOL HILL C293	RUC STATION	
1WSR	WSDM	A 24	1 MAIN STREET	BLACKSTAFF ROAD	DOWNPATRICK ROUNDABOUT	
2WSV	WSDM	C 293	3 DROMARA ROAD	DAM LANE	MONEYLANE RD U141	
2WSV	WSDM	C 293	1 SCHOOL HILL	MAIN STREET A2	CHURCHVIEW	
2WSV	WSDM	C 293	2 BAR VIEW	CHURCHVIEW	DAM LANE	
4WSV	WSDM	F 637	4 DROMARA ROAD FPATHS	DAM LANE	HOUSE NO.28	
4WSV	WSDM	F 637	3 KILMEGAN CRT FPATHS	END	END	
4WSV	WSDM	F 637	5 CURRAGH CLOSE FPATHS			
4WSV	WSDM	F 637	1 DE COURCEY WAY FP1	DE COURCEY WAY	FRONT OF HOUSE 2,12,24,29	
4WSV	WSDM	F 637	2 ST DONARDS WLK FPATH	DAM LANE	DE COURCEY WAY	
4WSV	WSDM	F1113	1 CHURCH GROVE FPATHS	END	END	
4WSV	WSDM	U 637	12 DE COURCEY WAY CDS 2LHS	DE COURCEY WAY	END	
4WSV	WSDM	U 637	5 DE COURCEY WAY CDS1	DE COURCEY WAY	END	
4WSV	WSDM	U 637	7 KILMEGAN COURT	KILMEGAN COURT LHS	END	
4WSV	WSDM	U 637	4 DE COURCEY WAY	DROMARA ROAD C293	END	
4WSV	WSDM	U 637	8 MANSE ROAD	SCHOOL ROAD C293	MAIN STREET A2	
4WSV	WSDM	U 637	3 CHURCH AVENUE	CHURCH VIEW	CHURCH VIEW	
4WSV	WSDM	U 637	13 DE COURCY WAY CDS2 RHS	DE COURCEY WAY	END	
4WSV	WSDM	U 637	6 KILMEGAN COURT	DROMARA ROAD	END	
4WSV	WSDM	U 637	2 CHURCH VIEW	SCHOOL HILL	CHURCH AVENUE	
4WSV	WSDM	U 637	15 MC MINNS LANE	MAIN STREET A2	CASTLEVIEW	
4WSV	WSDM	U 637	17 CHURCH CLOSE	CHURCH VIEW	END	
4WSV	WSDM	U 637	9 KEEL POINT	MAIN STREET A2	CAR PARK	
4WSV	WSDM	U 637	6 KILMEGAN COURT	DROMARA ROAD C293	END	
4WSV	WSDM	U 637	1 ROBIN HILL	MAIN STREET A2	END	
4WSV	WSDM	U1113	4 JORDANSTOWN ESTATE	NEWCASTLE ROAD A24	END	
4WSV	WSDM	U1113	5 JORDANSTOWN CLOSE	JORDANSTOWN	END	
4WSV	WSDM	U1113	3 CHURCH GROVE	CHURCH GROVE	END	
4WSV	WSDM	U1113	1 THE SQUARE	MAIN STREET A24	CASTLEWELLAN ROAD A25	
4WSV	WSDM	U1113	2 CHURCH GROVE	THE SQUARE	CHURCH GROVE NO 13	
4WSV	WSDM	U1113	18 CASTLE HEIGHTS	DROMARA ROAD	SITE 5	
4WSV	WSDM	U637	19 CASTLE HEIGHTS	CASTLE HTS	SITE 12	
4WSV	WSDM	U637	20 CARRICKVALE	DROMARA ROAD	CARRICKVALE : 21	
4WSV	WSDM	U0637	21 CARRICKVALE	START NW	END SE	
4WSV	WSDM	U0637	22 CARRICKVALE	CARRICKVALE : 21	END	
Dfi Roads Service						
Down Section Office						
WEST SOUTH URBAN WEED SPRAYING SCHEDULE DOWN SECTION OFFICE						
WEEDSPRAYING - WEST SOUTH URBAN						
<b>SECTOR</b>	<b>RD ID</b>	<b>STR</b>	<b>POSTAL NAME</b>	<b>START DESCRIPTION</b>	<b>END DESCRIPTION</b>	
			CLOUGH			
4WSV		U1114	1 CHURCH COURT	CASTLEWELLAN RD	END	
4WSV		U1114	2 CHURCH COURT	CHURCH COURT : U1114:01	END	



4WSV		U1114	3	CHURCH COURT	CHURCH COURT	END
4WSV		U1114	4	CHURCH COURT	CHURCH COURT	END
4WSV		U1114	5	CHURCH COURT	CHURCH COURT	END
Dfi, Roads Service						
Down Section Office						
WEST SOUTH URBAN WEED SPRAYING SCHEDULE DOWN SECTION OFFICE						
WEEDSPRAYING - WEST SOUTH URBAN						
SECTOR	RD ID	STR	POSTAL NAME		START DESCRIPTION	END DESCRIPTION
			NEWCASTLE			
1NC	WSN1	A 2	5	RAILWAY STREET	RAILWAY STREET RHS	CASTLEWELLAN ROAD A50
1NC	WSN1	A 2	6	DUNDRUM ROAD	CASTLEWELLAN ROAD A50	OLD ROAD C377
1NC	WSN1	A 2	4	MAIN STREET	BRYANSFORD ROAD B180	RAILWAY STREET
1NC	WSN1	A 2	5	DUNDRUM ROAD	RAILWAY ST RHS	CASTLEWELLAN RD A50
2NC	WSN1	F6206	1	ST MARYS LANE	MAIN STREET	DOWNNS ROAD
4NC	WSN1	P6207	1	SHIMNA CAR PARK		
4NC	WSN1	P6209	1	CAUSEWAY RD CAR PARK	ALL	ALL
1NC	WSN1	U6206	11	RAILWAY STREET	RAILWAY ST A2	U6206_6 RAILWAY ST
4NC	WSN1	U6206	12	GOLF LINKS VIEW	LINKSIDE PARK	END
4NC	WSN1	U6206	2	BRAEMAR AVENUE	DUNDRUM ROAD A2	END
4NC	WSN1	U6206	13	GOLF LINKS CRESCENT	MERRION AVENUE	GOLF LINKS ROAD
4NC	WSN1	U6206	4	GOLF LINKS DRIVE	MERRION AVENUE	GOLF LINKS ROAD
4NC	WSN1	U6206	14	LINKSIDE PARK	DUNDRUM ROAD A2	END
4NC	WSN1	U6206	21	THE ORCHARD (FAIRWAYS)	LINKSIDE ROAD	END
4NC	WSN1	F6206	2	THE ORCHARD (FOOTPATH)	THE ORCHARD	DUNDRUM ROAD A2
1NC	WSN1	U6206	6	RAILWAY STREET	MAIN STREET A2	DOWNNS ROAD
4NC	WSN1	U6206	8	BEACH AVENUE	DOWNNS ROAD	END LHS FOOTWAY
2NC	WSN1	U6206	10	SAVOY LANE	DOWNNS ROAD	MAIN STREET A2
2NC	WSN1	U6206	9	DONARD PLACE	DOWNNS ROAD	MAIN STREET A2
4NC	WSN1	U6206	1	WESTLAND AVENUE	DUNDRUM ROAD A2	END
4NC	WSN1	U6206	20	DUNDRUM ROAD OLD	DUNDRUM ROAD A2	LINKSIDE PARK
2NC	WSN1	U6206	7	DOWNNS ROAD	RAILWAY STREET	MAIN STREET A2
4NC	WSN1	U6206	3	MERRION AVENUE	DUNDRUM ROAD A2	END
1NC	WSN1	U6207	3	SHIMNA ROAD	BRYANSFORD AVENUE B180	DUNDRUM ROAD A2
2NC	WSN1	U6207	1	PARK LANE	DONARD STREET	SHIMNA ROAD
1NC	WSN1	U6207	2	DONARD STREET	BRYANSFORD AVENUE B180	RAILWAY STREET
4NC	WSN1	U6208	2	SHIMNAVALE	SHIMNA ROAD	END
1NC	WSN1	U6208	1	SHIMNA ROAD	BRYANSFORD ROAD	BRYANSFORD AVENUE
2NC	WSN1	U6209	10	SHIMNAVALE	BRYANSFORD GARDENS	SHIMNA ROAD
4NC	WSN1	U6209	8	POST OFFICE LANE	CENTRAL PROMENADE A2	PARK AVENUE
4NC	WSN1	U6209	7	PARK AVENUE	PARK AVENUE	SHIMNA ROAD
4NC	WSN1	U6209	6	PARK AVENUE	CAUSEWAY ROAD	PARK AVENUE STRETCH 7
2NC	WSN1	U6209	12	VALENTIA PLACE	BRYANSFORD GARDENS	END
2NC	WSN1	U6209	4	CAUSEWAY ROAD	CENTRAL PROMENADE	SHIMNA ROAD
4NC	WSN1	U6209	2	BEVERLEY GARDENS	VALENTIA PLACE	END
2NC	WSN1	U6209	3	BRYANSFORD GARDENS	MAIN STREET N	MAIN STREET S
2NC	WSN1	U6209	1	VALENTIA PLACE	BRYANSFORD AVENUE B180	BRYANSFORD GARDENS
2NC	WSN1	U6209	11	VALENTIA PLACE	BRYANSFORD GARDENS	BRYANSFORD GARDENS
Dfi Roads Service						
Down Section Office						
WEST SOUTH URBAN WEED SPRAYING SCHEDULE DOWN SECTION OFFICE						
WEEDSPRAYING - WEST SOUTH URBAN						
			NEWCASTLE 2ND PAGE			
1NC	WSN2	A 50	1	CASTLEWELLAN ROAD	SHIMNA RD/ RAILWAY ST.	CARRIGS ROAD U208
1WSR	WSN2	A 50	2	CASTLEWELLAN ROAD	CARRIGS RD U208	BALLYHAFREY RD B180
4NC	WSN2	U6205	23	HUNTERS WALK	CASTLEWELLAN ROAD A50	END
2NC	WSN2	U6204	7	BURREN PARK	CASTLEWELLAN ROAD A50	END
4NC	WSN2	U6205	18	SALLY GARDENS	CASTLEWELLAN ROAD	END



4NC	WSN2	U6204	19	BURRENVIEW COURT	CASTLEWELLAN ROAD A50	END
4NC	WSN2	U6204	20	BURRENVIEW COURT	CASTLEWELLAN ROAD A50	END
4NC	WSN2	U6204	21	BURRENVIEW WAY	BURRENVIEW COURT	END
4NC	WSN2	F6204	4	BURRENVIEW CRT FPATH		
4NC	WSN2	F6204	3	BURRENVIEW WAY FPATH	BURRENVIEW WAY	CASTLEWELLAN ROAD A50
4NC	WSN2	U6205	17	BURRENDALE PARK ROAD	BURRENDALE PARK ROAD	END
2NC	WSN2	U6205	15	BURRENDALE PARK RD	BRACKEN AVENUE	BRACKEN AVENUE
4NC	WSN2	U6205	16	MURLOUGH COURT	BRACKEN AVENUE	END
4NC	WSN2	U6205	13	MOURNE RISE	BRACKEN AVENUE	END
4NC	WSN2	U6205	14	PINEWOOD VIEW	PINEWOOD VIEW	END
4NC	WSN2	U6205	12	PINEWOOD VIEW	BRACKEN AVENUE	MOURNE RISE
2NC	WSN2	U6205	11	BRACKEN AVENUE	CASTLEWELLAN ROAD A50	BRACKEN AVENUE
2NC	WSN2	U6204	8	BALLAGHBEG PARK	CASTLEWELLAN ROAD A50	END
2NC	WSN2	F6204	1	ARDKEEL PK FPATH	ARDKEEL PARK	END
2NC	WSN2	U6204	9	ARDKEEL PARK	BALLAGHBEG PARK	END
2NC	WSN2	U6205	1	BERNAGH GREEN	CASTLEWELLAN ROAD	BERNAGH GREEN
4NC	WSN2	U6205	2	BERNAGH GREEN	END	END
4NC	WSN2	U6205	3	MOURNE GREEN	DUNDRUM ROAD A2	END
4NC	WSN2	F6205	1	MOURNE PARK FPATH	MOURNE PARK	DUNDRUM ROAD
4NC	WSN2	U6205	4	MOURNE PARK	MOURNE GREEN	END
2NC	WSN2	U6205	5	LEDU FACTORY	DUNDRUM ROAD A2	END
4NC	WSN2	F6205	2	IN FILL SITE OFF A2 FPATH	LEDU SITE	END
4NC	WSN2	U6205	7	MOURNE VIEW CLOSE	MOURNE VIEW ROAD	END
4NC	WSN2	U6205	8	MOURNE VIEW CRES	MOURNE VIEW ROAD	MOURNE VIEW AVENUE
4NC	WSN2	U6205	9	MOURNE VIEW PARK	MOURNE VIEW CRESCENT	END
4NC	WSN2	U6205	10	MOURNE VIEW AVENUE	MOURNE VIEW ROAD	END
4NC	WSN2	U6205	6	MOURNE VIEW ROAD	DUNDRUM ROAD A2	END
2NC	WSN2	U6205	22	WARNE VIEW COURT	A2 DUNDRUM ROAD	END
4NC	WSN2	U6205	19	CORRIGS AVENUE	DUNDRUM ROAD A2	END
4NC	WSN2	U6205	20	CORRIGS AVENUE	CORRIGS AVENUE	CORRIGS AVENUE
4NC	WSN2	U6205	21	CORRIGS AVENUE CDS	CORRIGS AVENUE	END
4NC	WSN2	U6206	22	RAILWAY COTTAGES	LINKSIDE PARK	END
4NC	WSN2	U6204	3	DUNWELLAN PARK	CASTLEWELLAN ROAD A50	END
4NC	WSN2	U6204	4	DUNWELLAN PARK	DUNWELLAN PARK	END
4NC	WSN2	U6204	6	DUNWELLAN PARK	DUNWELLAN PARK	END
4NC	WSN2	U6204	5	DUNWELLAN PARK	DUNWELLAN PARK	END
4NC	WSN2	F6204	2	DUNWELLAN PK FPATHS	END	END
4NC	WSN2	F6204	5	DUNWELLAN FPATH FBRIDGE	DUNWELLAN PARK	BEECHFIELD PARK
4NC	WSN2	U6204	17	PARK PARADE	SHIMNA ROAD	END
1NC	WSN2	B 180	13	BRYANSFORD ROAD	B/FORD @ R/ABOUT	MAIN STREET
4NC	WSN2	U6201	31	ALAN CLOSE	START NORTH	END SOUTH
4NC	WSN2	U6201	26	ALAN CLOSE	ALFRED CRESENT	ALAN CLOSE
4NC	WSN2	U6201	25	ALFRED CRESENT	START NE	ENS SE
4NC	WSN2	U6201	24	ROWLEY MEADOWS	BRYANSFOED RD	ALFRED CLOSE
4NC	WSN2	U6204	1	BEECHFIELD PARK	BRYANSFORD AVENUE B180	END
4NC	WSN2	U6204	2	BEECHFIELD PARK	BEECHFIELD PARK	END
4NC	WSN2	U6204	16	ELMGROVE PARK	BEECHFIELD PARK	ELMGROVE PARK
4NC	WSN2	U6204	15	ELMGROVE PARK	MARGUERITE AVENUE	END
4NC	WSN2	U6204	10	LARCHFIELD PARK	BEECHFIELD PARK	LARCHFIELD PARK
4NC	WSN2	U6204	11	LARCHFIELD PARK	BRYANSFORD AVENUE	LARCHFIELD PARK
4NC	WSN2	U6204	12	MARGUERITE AVENUE	LARCHFIELD PARK	MARGUERITE AVENUE
4NC	WSN2	U6204	13	MARGUERITE AVENUE	MARGUERITE PARK	END HOUSE NO 39
4NC	WSN2	U6204	29	MARGUERITE PARK	ELZA CLOSE	MARGUERITE GARDENS
4NC	WSN2	U6204	30	MARGUERITE DRIVE	MARGUERITE PARK	END
4NC	WSN2	U6204	31	MARGUERITE GARDENS	MARGUERITE PARK	END
4NC	WSN2	U6204	32	MARGUERITE GARDENS	MARGUERITE GARDENS	END
4NC	WSN2	U6204	14	MARGUERITE PARK	BRYANSFORD AVENUE	END HOUSE NO 34 LHS
4NC	WSN2	U6204	18	MARGUERITE COURT	MARGUERITE AVENUE	END
4NC	WSN2	U6204	18	MARGUERITE COURT	MARGUERITE AVENUE	END
4NC	WSN2	U6204	22	MARGUERITE CLOSE	MARGUERITE PARK	END
4NC	WSN2	U6204	23	MARGUERITE CRESENT	MARGUERITE AVENUE	END
1NC	WSN2	B 180	14	BRYANSFORD AVENUE	B/FORD @ R/ABOUT	MAIN STREET AT DONARD A2

4NC	WSN2	U6202	4	ARDALUIN COURT	ARDILUIN COURT	END
4NC	WSN2	U6202	3	ARDALUIN COURT	ARDILUIN HEIGHTS	END
4NC	WSN2	U6202	2	ARDALUIN HEIGHTS	BRYANSFORD ROAD	END
1NC	WSN2	B 180	12	BRYANSFORD ROAD	TULLYBRANNIGAN RD	BRYANSFORD ROAD B180
4NC	WSN2	U6202	1	BRYANSMORE PARK	TOLLYMORE ROAD	END
4NC	WSN2	U6204	25	MOUNT NORRIS	TOLLYMORE ROAD	END
4NC	WSN2	U6204	26	MEADOWVALE	TOLLYMORE ROAD	END
4NC	WSN2	U6204	27	MEADOWVALE PARK	MEADOWVALE	END
4NC	WSN2	U6204	28	MEADOWVALE PARK CDS RHS	MEADOWVALE PARK	END
2NC	WSN2	U 210	2	TOLLYMORE ROAD	CASTLEWELLAN ROAD A50	BRYANSFORD ROAD B180
Dfi Roads Service						
Down Section Office						
WEEDSPRAYING - WEST SOUTH URBAN						
SECTOR RD ID STR POSTAL NAME START DESCRIPTION END DESCRIPTION						
1NC	WSN3	A 2	3	CENTRAL PROMENADE	KING STREET	BRYANSFORD ROAD B180
1NC	WSN3	A 2	1	KILKEEL ROAD	KINGDOM OF MOURNE SIGN	KING STREET
1NC	WSN3	A 2	2	SOUTH PROMENADE	KING STREET	KING STREET
1NC	WSN3	U 229	1	TULLYBRANNIGAN ROAD	BRYANSFORD ROAD B180	SPEED LIMT
4NC	WSN3	U6200	14	WIDOWS ROW	KILKEEL ROAD A2	KING ST (Do front & rear of fence)
4NC	WSN3	U6200	2	SUNNINGDALE PARK	TULLYBRANNIGAN ROAD	SUNNINGDALE DRIVE
4NC	WSN3	U6200	12	SEACLIFF CLOSE	KING STREET	END AT HAMMERHEAD
4NC	WSN3	U6200	4	BEN CROM PARK	TULLYBRANNIGAN ROAD	END
2N	WSN3	U6200	10	SLIEVECOOLE PARK	TULLYBRANNIGAN ROAD	END AT SELF
4NC	WSN3	U6200	21	COMMEDAGH PARK	SHAN SLIEVE DRIVE	END
4NC	WSN3	U6200	9	SLIEVEMOYNE PARK	TULLYBRANNIGAN ROAD	END AT SELF
4NC	WSN3	U6200	8	SHAN SLIEVE DRIVE	TULLYBRANNIGAN ROAD	TULLYBRANNIGAN ROAD
2NC	WSN3	U6200	5	DRINAHILLY PARK	TULLYBRANNIGAN ROAD	END
4NC	WSN3	U6200	7	SLIEVE SHANAGH PARK	SHAN SLIEVE DRIVE	END
4NC	WSN3	U6200	23	KING STREET, N'CASTLE	KING STREET	SCHOOL GATES
4NC	WSN3	U6201	11	TULLYBRANNIGAN BRAE	TULLYBRANNIGAN BRAE	END
4NC	WSN3	U6201	12	TULLYBRANNIGAN BRAE	TULLYBRANNIGAN BRAE	END
4NC	WSN3	U6201	13	TULLYBRANNIGAN BRAE	TULLYBRANNIGAN BRAE	END
4NC	WSN3	U6201	6	TULLYBRANNIGAN RISE	KINGHILL AVE	TULLYBRANNIGAN RISE
4NC	WSN3	U6201	16	TULLYBRANNIGAN RISE	HO NO 17	HO NO 59
4NC		U6201	27	TULLYBRANNIGAN WAY	START NW	TULLYBRANNIGAN WAY
4NC		U6201	28	TULLYBRANNIGAN WAY	TULLYBRANNIGAN WAY	END
4NC		U6201	29	TULLYBRANNIGAN AVE	TULLYBRANNIGAN WAY	END
4NC	WSN3	U6201	17	TULLYBRANNIGAN PLACE	TULLYBRANNIGAN RISE	END
4NC	WSN3	U6201	18	TULLYBRANNIGAN CRES	TULLYBRANNIGAN RISE	END
4NC	WSN3	U6201	19	TULLYBRANNIGAN CLOSE	TULLYBRANNIGAN RISE	END
4NC	WSN3	U6201	20	TULLYBRANNIGAN GDNS	TULLYBRANNIGAN RISE	END
4NC	WSN3	U6201	22	TULLYBRANNIGAN DRIVE	TULLYBRANNIGAN RISE	END
4NC	WSN3	U6201	23	TULLYBRANNIGAN WALK	TULLYBRANNIGAN RISE	END
4NC	WSN3	U6200	1	KING STREET	KILKEEL ROAD A2	CENTRAL PROMENADE A2
4NC	WSN3	U6200	20	BLACK RK PROMENADE	CENTRAL PROMENADE	CENTRAL PROMENADE
4NC	WSN3	U6200	3	SUNNINGDALE DRIVE	TULLYBRANNIGAN ROAD	TULLYBRANNIGAN ROAD
2NC	WSN3	U6200	6	GREENHILL PARK	TULLYBRANNIGAN ROAD	END
4NC	WSN3	U6201	5	KINGHILL AVENUE	TULLYBRANNIGAN ROAD	END
4NC	WSN3	U6201	14	KINGHILL CLOSE	KINGHILL AVE	END
4NC	WSN3	U6201	15	KINGHILL AVENUE [2nd cds LHS	KINGHILL AVE	END
2NC	WSN3	U6201	1	SLIEVENABROCK AV	SLIEVECORRAGH AVENUE	SLIEVENAMADDY AVENUE
4NC	WSN3	U6201	7	BROOMHILL DRIVE	TULLYBRANNIGAN ROAD	BROOMHILL GARDENS
4NC	WSN3	U6201	3	SLIEVECORRAGH AV	SLIEVENAMADDY AVENUE	TULLYBRANNIGAN ROAD
4NC	WSN3	U6201	8	BROOMHILL GARDENS	BROOMHILL DRIVE	END
4NC	WSN3	U6201	4	SPELGA AVENUE	BRYANSFORD ROAD B180	SLIEVENAMADDY AVENUE
4NC	WSN3	U6201	30	FARNLEY	TULLYBRANNIGAN RD	END
4NC	WSN3	U6201	9	KINGHILL DRIVE	KINGHILL AVENUE	END
2NC	WSN3	U6201	2	SLIEVENAMADDY AV	TULLYBRANNIGAN ROAD	TULLYBRANNIGAN ROAD
4NC	WSN3	U6206	23	YACHT CLUB ACCESS RD	SOUTH PROMENADE A2	SLIPWAYS

4NC	WSN3	U6206	15	HARBOUR ACCESS RD	SOUTH PROMENADE A2	END
-----	------	-------	----	-------------------	--------------------	-----



Dfi Roads Service  
 Down Section Office  
 WEEDSPRAYING - WEST NORTH RURAL  
 WEST NORTH RURAL WEED SPRAYING SCHEDULE FOR DOWN SECTION OFFICE SEAFORDE

SECTOR	RD ID	STR.	POSTAL NAME	START DESCRIPTION	END DESCRIPTION
1WNR	WN1	A 24	14 BELFAST ROAD	OLD BELFAST ROAD LHS	SAINTFIELD ROAD A21
1WNR	WN1	A24	15 BELFAST ROAD	SAINTFIELD ROAD A21	MIDDLE ROAD C295
2WNA	WN1	A 21	1 SAINTFIELD ROAD	BELFAST ROAD A24	TULLYWEST ROAD U184
2WNA	WN1	A 21	2 BALLYNAHINCH ROAD	TULLYWEST ROAD U184	DRUMMACONNELL ROAD U384
1BH	WN1	A 49	2 MAGHERAKNOCK ROAD	LISBURN ROAD B177	LANGLEY ROAD
2WNA	WN1	A 49	3 MAGHERAKNOCK ROAD	LANGLEY ROAD	BLACKS LANE
4WNA	WN1	U 111	3 GLASSDRUMMAN ROAD	BLACK'S LANE ROAD U111	MAGHERAKNOCK ROAD A49
4WNA	WN1	U 111	2 GLASSDRUMMAN ROAD	BELFAST ROAD A24	BLACK'S LANE ROAD U111
2WNA	WN1	U 111	4 OLD BELFAST ROAD	BELFAST ROAD A24	GLASSDRUMMAN ROAD U111
4WNA	WN1	U111	5 END OF OLD BELFAST ROAD	OLD BELFAST ROAD	END
4WNA	WN1	U 23	1 SAINTFIELD ROAD	SAINTFIELD ROAD A21	END
4WNA	WN1	U 112	1 BRAE ROAD	BELFAST ROAD A24	CREEVYTENNNT ROAD C295
2WNA	WN1	C 295	4 CREEVYTENANT ROAD	BRAE ROAD U112	MAGHERAKNOCK ROAD A49
2WNA	WN1	C 295	3 CREEVYTENANT ROAD	BELFAST ROAD A24	BRAE ROAD U112
4WNA	WN1	U 184	2 TULLYWEST ROAD	MIDDLE ROAD C295	BELFAST ROAD A24
4WNA	WN1	U 184	1 TULLYWEST ROAD	SAINTFIELD ROAD A21	MIDDLE ROAD C295
2WNA	WN1	C 295	2 MIDDLE ROAD	GATE OF NO 48 LHS	BELFAST ROAD A24
2WNA	WN1	B 6	8 LISBURN ROAD	BALLYNAHINCH ROAD A21	CRAIGY ROAD U180
4WNA	WN1	U 180	1 CRAIGY ROAD	LISBURN ROAD B6	OUGHLEY ROAD C296
4WNA	WN1	U 181	1 LISBANE ROAD	LISBURN ROAD B6	LAURELBANK ROAD U182
4WNA	WN1	U 181	2 LISBANE ROAD	LAURELBANK ROAD U182	BELFAST ROAD BOUNDARY A24
4WNA	WN1	U 182	1 LAURELBANK ROAD	MIDDLE ROAD C295	LISBANE ROAD U181
2WNA	WN1	U 174	1 OLD BELFAST ROAD	LISBURN ROAD B6	OUGHLEY ROAD C296
4WNA	WN1	U 190	3 LESSANS ROAD	BELFAST ROAD A7	OLD BELFAST ROAD U174
2WNA	WN2	B 177	1 LISBURN ROAD	LISBURN ROAD A49	BALLYGREEN ROAD C297
2WNA	WN2	B 177	2 LISBURN ROAD	BALLYGREEN ROAD C297	BOUNDARY
2WNA	WN2	C 297	1 BALLYGREEN ROAD	LISBURN ROAD B177	BOUNDARY SIGN
2BH	WN2	U 30	1 RIVERSIDE ROAD	DROMORE ROAD B7	LISBURN ROAD B177
2BH	WN2	U 30	2 RIVERSIDE ROAD	RIVERSIDE ROAD	END
2WNA	WN2	B 7	18 DROMORE ROAD	RIVERSIDE U30	DROMORE ROAD B2
2WNA	WN2	B 7	19 BURREN ROAD	DROMORE ROAD B2	BALLYMACARN ROAD C292
4WNA	WN2	U 113	1 CHESTNUT ROAD	RIVERSIDE ROAD U30	CARGYGRAY ROAD U102
2WNA	WN2	U 101	1 EDENVADDY ROAD	RIVERSIDE ROAD U30	DROMORE ROAD B7
2WNA	WN2	U 101	2 EDENVADDY ROAD	DROMARA ROAD B7	GROVE ROAD U167
2WNA	WN2	U 167	2 DROMARA ROAD	GROVE ROAD U119	BALLYMACARN ROAD BOUNDARY C292
4BH	WN2	U 6102	11 CLANWILLIAM COURT	RIVERSIDE RD	S/L No.5
4BH	WN2	U 6102	12 CLANWILLIAM COURT	1st CDS LHS	HSE No.24
4BH	WN2	U 6102	13 CLANWILLIAM COURT	1st CDS RHS	5m FROM START
4BH	WN2	U 6102	22 CLANWILLIAM COURT	START SE	END NW
4BH	WN2	U6102	23 CLANWILLIAM COURT	CLANWILLIAMS COURT	END
4BH	WN2	U6102	24 CLANWILLIAM COURT	CLANWILLIAMS COURT	END
4BH	WN2	U6102	15 CLANWILLIAM COURT	HAMMER HEAD NORTH	SOUTH
4BH	WN2	U6101	LABRYINTH COTTAGES	BALLYMAGLAVE ROAD U51	END
4WNB	WN3	U 363	1 CAHARD ROAD	LISTOODER ROAD U361	PEARTREE ROAD U359
4WNB	WN3	U 366	1 LISTOODER ROAD	LISTOODER ROAD U362	BALLYNAHINCH ROAD B7
4WNB	WN3	U 367	2 OLD SAINTFIELD ROAD	SAINTFIELD ROAD A7	CROSSGAR ROAD A7
4WNB	WN3	U 370	1 CREEVY ROAD	SAINTFIELD ROAD A7	BALLYNAHINCH ROAD B7
2WNB	WN3	C 370	1 BALLYLONE ROAD	CROSSGAR ROAD B7	PEARTREE ROAD U359
4WNB	WN4	U1213	1 CARSONSTOWN ROAD	BALLYGOWAN ROAD A21	CARSONSTOWN ROAD U372
1WNR	WN4	A 7	7 SAINTFIELD ROAD	KILLYLEAGH STREET B7	TO SPEED LIMIT
1WNR	WN4	A 7	8 CROSSGAR ROAD	KILLYBAWN ROAD U371	JUNCTION ROAD C279
1WNR	WN4	A 7	9 CROSSGAR ROAD	JUNCTION ROAD C279	OLD GRAND JURY ROAD U125
1WNR	WN4	A 7	12 BELFAST ROAD	BALLYGOWAN ROAD A21	BOUNDARY SIGN
4WNB	WN4	U 190	2 LESSANS ROAD	LESSANS ROAD U190	BELFAST ROAD A7
1WNR	WN4	A 21	5 BALLYGOWAN ROAD	BELFAST ROAD A7	BOUNDARY AT LISBURN ROAD U214
4WNB	WN4	U 372	1 CARSONSTOWN ROAD	BALLYGOWAN ROAD A21	STATION ROAD B6
4WNB	WN4	U 372	2 CARSONSTOWN ROAD	STATION ROAD B6	CROSSGAR ROAD A7
4WNB	WN4	U6655	1 CARSON PARK	CARSONSTOWN ROAD U372	CARSONSTOWN ROAD U372
4WNB	WN4	U 371	1 KILLYBAWN ROAD	BARNAMAGHERY ROAD C274	SAINTFIELD ROAD A7
4WNB	WN4	C 274	1 GLASSWATER ROAD	SAINTFIELD ROAD A7	GLASSWATER ROAD U369
4WNB	WN4	C 274	3 BARNAMAGHERY ROAD	KILLYBAWN ROAD U371	KILLYLEAGH ROAD B5
4WNB	WN4	U6960	7 THE ARCHES	BARNAMAGHERY ROAD C274	END

4WNB	WN4	U6970	8	THE ARCHES	THE ARCHES	THE ARCHES
4WNB	WN4	U6970	9	THE ARCHES	START WEST	END EAST
2WNB	WN4	C 274	4	DARRAGH ROAD	KILLYLEAGH ROAD B6	CARRICKMANNON ROAD C272
4WNB	WN4	U6960	4	ALDER LANE	KILLYLEAGH RD	END
4WNB	WN4	U6960	5	ALDER LANE	END	END
4WNB	WN4	U6960	6	ALDER LANE	END	END
4WNB	WN4	U6960	7	ALDER GRANGE	ALDER LANE	END
4WNB	WN4	U 6960	1	OAKLANDS	DARRAGH CROSS ROADS	HO NO 10
4WNB	WN4	U 6960	2	OAKLANDS	OAKLANDS	SL NO 6
4WNB	WN4	U6960	11	OAKLANDS COURT	OAKLANDS COURT	END
4WNB	WN4	U6960	12	OAKLANDS COURT	OAKLANDS COURT	END AT LAST HOUSE
4WNB	WN4	B 6	5	KILLYLEAGH ROAD	DARRAGH ROAD C274	STATION ROAD C271
4WNB	WN4	U6960	3	LAUREL CLOSE	KILLYLEAGH RD	END
2WNB	WN4	B 6	6	STATION ROAD	STATION ROAD C271	WINDMILL ROAD U192 RHS
4WNB	WN4	U 192	1	WINDMILL ROAD	TODD'S HILL B6	BELFAST ROAD A7
4WNB	WN4	U 193	1	BALLYAGHERTY ROAD	STATION ROAD B6	CARSONSTOWN ROAD
4WNB	WN4	U372	3	JACKSONS CRES	STATION ROAD B5	END
4WNC	WN5	F6925	1	TULLYNACREE TRC. FPATHS		
4WNC	WN5	U6925	1	TULLYNACREE TERRACE	ANNACLOY RD B2	END
2WNC	WN5	B 2	5	DOWNPATRICK ROAD	ROSEMOUNT ROAD U126	DRUMANESS ROAD A24
2WNC	WN5	B 2	4	DOWNPATRICK ROAD	MAGHERALONE ROAD U109	ROSEMOUNT ROAD U126
2WNC	WN5	B 2	3	DOWNPATRICK ROAD	TECONNAUGHT ROAD U117	MAGHERALONE ROAD U109
2WNC	WN5	B 2	2	ANNACLOY ROAD	TULLYNACREE ROAD C278	TECONNAUGHT ROAD U117
2WNC	WN5	U 115	1	TECONNAUGHT ROAD	LOUGHINISLAND ROAD C278	ANNACLOY ROAD B2
2WNC	WN5	C 278	4	TULLYNACREE ROAD	DOWNPATRICK ROAD B2	TECONNAUGHT ROAD U115
4WNC	WN5	U 162	1	CHURCH ROAD	BALLYNAHINCH ROAD B7	TECONNAUGHT ROAD C278
2WNC	WN5	B 7	8	BALLYNAHINCH ROAD	GATE OF NO 21 RHS	CHURCH ROAD U162 LHS
2WNC	WN5	B 7	9	BALLYNAHINCH ROAD	CHURCH ROAD U162	LISTOODER ROAD U366 LHS
2WNC	WN5	B 7	10	CAHARD ROAD	LISTOODER ROAD U366 LHS	CAHARD ROAD U363 RHS
2WNC	WN5	B 7	11	VALE ROAD	CAHARD ROAD U363 RHS	BALLYNAHINCH ROAD U366 LHS
2WNC	WN5	B 7	13	BALLYNAHINCH ROAD	CREEVYARGON ROAD U168 RHS	DRUMCONNAGHER ROAD U107 LHS
2WNC	WN5	B 7	14	CROSSGAR ROAD	DRUMCONNAGHER ROAD U107	BALLYLONE ROAD C370
2WNC	WN5	U 126	1	ROSEMOUNT ROAD	DOWNPATRICK ROAD B2	CRABTREE ROAD U127
4WNC	WN5	U 127	1	CRABTREE ROAD	DOWNPATRICK ROAD B2	CUMBER ROAD U106
4WNC	WN5	U 106	1	CUMBER ROAD	DOWNPATRICK ROAD B2	DRUMANESS ROAD C288
2WNC	WN5	U106	24	CUMBER HILL ENTRANCE	CUMBER ROAD	PILLARS
4WNC	WN5	U 168	3	CUMBER ROAD	DRUMNACONAGHER ROAD U107	DOWNPATRICK ROAD B2
4WNC	WN5	U 168	2	RALEAGH ROAD	BALLYNAHINCH ROAD B7	DRUMNACONAGHER ROAD U107
4WNC	WN5	U 107	1	DRUMNACONAGHER ROAD	CROSSGAR ROAD B7	DRUMAGHLIS ROAD U104
2WNC	WN5	U 107	2	DRUMNACONAGHER ROAD	DRUMAGHLIS ROAD U104	DOWNPATRICK ROAD B2
2WNC	WN5	U 104	1	DRUMAGHLIS ROAD	BALLYNAHINCH ROAD B7	DRUMNACONAGHER ROAD U107
2WNC	WN6	C 282	1	BALLYMACARN ROAD	DUNMORE ROAD B175	DROMARA ROAD U167
4WNC	WN6	B 175	6	EDENDARRIFF ROAD	DEMESNE ROAD C290	BALLYMACARN ROAD C292
4WND	WN6	B 175	7	DUNMORE ROAD	BALLYMACARN ROAD C292	SPA ROAD U140
2WND	WN6	B 175	8	SPA ROAD	SPA ROAD U140	CHURCH ROAD A24
2WND	WN6	U 51	1	BALLYMAGLAVE ROAD	DRUMANESS ROAD A24	SPA ROAD B175
2WND	WN6	U 51	3	BALLYMAGLAVE ROAD	BALLYMAGLAVE ROAD U51	SPA ROAD B175
4WND	WN6	U 140	2	SPA ROAD	30 MPH SIGN	SPA ROAD B175
2WND	WN6	U 119	1	GROVE ROAD	DROMARA ROAD U167	SPA ROAD B175
4WND	WN6	U650	8	MARCEVIN GROVE	GROVE RD	END
2WNC	WN7	U 116	2	OLD PARK ROAD	NEWCASTLE ROAD A24	DRUMANESS ROAD C288
1WNR	WN7	A 24	8	DRUMANESS ROAD	DOWNPATRICK ROAD B2	SPA ROAD B175
1WNR	WN7	A 24	7	DRUMANESS ROAD	DRUMANESS ROAD C288	DOWNPATRICK ROAD B2
1WNR	WN7	A 24	6	NEWCASTLE ROAD	DRUMSNADE ROAD C291	DRUMANESS ROAD C288
1WNR	WN7	A 24	5	NEWCASTLE ROAD	TANNAGHMORE ROAD U132	DRUMSNADE ROAD C291
1WNR	WN7	A 24	4	NEWCASTLE ROAD	LOUGHINISLAND ROAD C278	TANNAGHMORE ROAD U132
2WNC	WN7	C 278	1	LOUGHINISLAND ROAD	NEWCASTLE ROAD A24	OLD PARK ROAD U116
2WNC	WN7	C 278	2	LOUGHINISLAND ROAD	LOUGHINISLAND ROAD C278	CRAWFORDSTOWN ROAD C288
2WNC	WN7	C 278	3	LOUGHINISLAND ROAD	CRAWFORDSTOWN ROAD C288	DOWNPATRICK ROAD B2
4WNC	WN7	F 636	1	LOUGHVIEW COTTAGES F/PATHS		
4WNC	WN7	U 636	1	LOUGHVIEW COTTAGES	LOUGHINISLAND ROAD C278	END
4WNC	WN7	U 636	2	LOUGHVIEW COTTAGES	LOUGHVIEW COTTAGES	END
4WNC	WN7	U 109	1	MAGHERALONE ROAD	DOWNPATRICK ROAD B2	CRAWFORDSTOWN ROAD C288
4WNC	WN7	U 136	1	MOSSVALE ROAD	DOWNPATRICK ROAD B2	MAGHERALONE ROAD U109
2WNC	WN7	U 117	2	TECONNAUGHT ROAD	CRAWFORDSTOWN ROAD C288	DOWNPATRICK ROAD B2
4WNC	WN7	U 117	1	CLOUGHLEY ROAD	THE HEIGHTS U138	CRAWFORDSTOWN ROAD C288
4WNC	WN7	U 138	1	THE HEIGHTS	LOUGHINISLAND ROAD C278	CRAWFORDSTOWN ROAD C288
4WNC	WN7	U 138	2	THE HEIGHTS	CRAWFORDSTOWN ROAD C288	CLOUGHLEY ROAD U117
2WNC	WN7	C 288	2	CRAWFORDSTOWN ROAD	CLOUGHLEY ROAD U117	LOUGHINISLAND ROAD C278
2WNC	WN7	C 288	1	CRAWFORDSTOWN ROAD	OLD PARK ROAD U116	CLOUGHLEY ROAD U117

4WNC	WN7	U 118	1	MAGHERATIMPANY ROAD	BALLYMAGLAVE ROAD U51	DRUMSNADE ROAD C291
2WNC	WN7	C 291	1	DRUMSNADE ROAD	NEWCASTLE ROAD A24	DEMESNE ROAD C290
4WNC	WN7	U 383	1	CHERRYHILL ROAD	MAGHERATIMPANY ROAD U118	DRUMSNADE ROAD C291
			1	SECTION OFFICE		
4WND	WN8	U 129	3	CHAPEL LANE	DUNMORE ROAD C293	FARM ENTRANCE
4WND	WN8	U6500	3	CHAPEL LANE ESTATE ROAD	CHAPEL LANE U131	END
4WND	WN8	C 293	7	DRUMKERRAGH ROAD	DUNMORE ROAD U129	MAGHERAHAMLET ROAD C290
4WND	WN8	C 293	6	CARNREAGH ROAD	BALLYNAHINCH ROAD B175	DUNMORE ROAD U129
4WND	WN8	U 131	5	CHAPEL LANE	DRUMAROAD HILL U131	BALLYNAHINCH ROAD B175
4WND	WN8	U6500	1	ASSISI GARDENS	DRUMAROAD HILL U131	END
4WND	WN8	U6500	2	DRUMHILL COURT	DRUMAROAD HILL U131	END
2WND	WN8	U 131	4	DRUMAROAD HILL	CARNREAGH ROAD C293	BALLYNAHINCH ROAD B175
4WND	WN8	U 129	3	DRUMHILL HEIGHTS	DRUMAROAD HILL U131	END
4WND	WN8	U6500		DRUMHILL PARK	DRUMAROAD HILL U131	END
2WND	WN8	C 293	8	DUNMORE ROAD	CARNREAGH ROAD C293	MAGHERAHAMLET ROAD C290
2WND	WN8	C 293	9	DUNMORE ROAD	MAGHERAHAMLET ROAD C290	SPA ROAD B175
4WND	WN8	U 388	1	MARTINPOLE ROAD	MOUNTVIEW ROAD U120	MARTINPOLE ROAD U388
4WND	WN8	C 290	4	MAGHERAHAMLET ROAD	DUNMORE ROAD C293	MOUNTVIEW ROAD U120
4WND	WN8	C 376	1	DRUMNAQUOLE ROAD	BALLYLOUGH ROAD B175	DUNMORE ROAD U129



Dfi, Roads Service						
Down Section Office						
WEEDSPRAYING - EAST SOUTH RURAL						
EAST SOUTH RURAL WEED SPRAYING SCHEDULE DOWN SECTION OFFICE						
SECTOR	RD NO	STR	POSTAL NAME	START DESCRIPTION	END DESCRIPTION	
2ESA	ES1	A 2	12 TYRELLA ROAD	CARRICKNAB ROAD U316	COMMONS ROAD C287	
2ESA	ES1	A 2	11 BLACKSTAFF ROAD	MAIN STREET A24	CARRICKNAB ROAD U316	
4ESA	ES1	U 135	2 ARDILEA ROAD	BELFAST ROAD A2 N	BELFAST ROAD A2 S	
4ESA	ES1	C 287	4 BALLYROLLY ROAD	BLACKSTAFF ROAD A2	DOWNPATRICK ROAD A25	
4ESA	ES1	U 309	1 TOBERCORRAN ROAD	POINT ROAD U302	DOWNPATRICK ROAD A25	
2ESA	ES1	C 287	3 FORD ROAD	BAY ROAD U302	BLACKSTAFF ROAD A2	
2ESA	ES1	C 287	2 COMMONS ROAD	CARRICKINAB ROAD U316	BAY ROAD U302	
2ESA	ES1	C 287	1 COMMONS ROAD	TYRELLA ROAD A2	CARRICKINAB ROAD U316	
2ESA	ES1	C 288	5 BALLYKILBEG ROAD	DOWNPATRICK ROAD A25	VIANSTOWN ROAD U316	
4ESA	ES1	U0631	9 TYRELLA VIEW	COMMONS ROAD C287	END	
4ESA	ES1	U 316	4 CARRICKINAB ROAD	COMMONS ROAD C287	FIELD GATE	
4ESA	ES1	U 316	3 CARRICKINAB ROAD	BLACKSTAFF ROAD A2	COMMONS ROAD C287	
4ESA	ES1	U 316	2 CARRICKINAB ROAD	POINT ROAD U302	BLACKSTAFF ROAD A2	
4ESA	ES1	U 310	1 CARRICKINAB ROAD	TYRELLA ROAD A2	BALLYDONNELL ROAD C288	
4ESA	ES1	F 631	3 SANDLANE FOOTPATH	RINGALLEN GARDENS	END	
4ESA	ES1	U 631	4 RINGSALLEN GARDENS	COMMONS ROAD C287	END	
4ESA	ES1	U 631	5 RINGSALLEN GARDENS	RINGSALLEN GARDENS	END	
4ESA	ES1		1 THE LINKS BALLYKINLAR	RINGSALLEN GARDENS	END	
4ESA	ES1		2 THE LINKS BALLYKINLAR	THE LINKS BALLYKINLAR	END	
4ESA	ES1		3 THE LINKS BALLYKINLAR	THE LINKS BALLYKINLAR	END	
4ESA	ES1	F 631	2 MARIAN PARK F'PATH	MARIAN PARK	END	
4ESA	ES1	U 631	1 MARIAN PARK	COMMONS ROAD C287	END	
4ESA	ES1	U 631	2 MARIAN PARK	MARIAN PARK	MARIAN PARK NO 13	
4ESA	ES1	U 631	3 MARIAN PARK	MARIAN PARK	COMMONS ROAD	
4ESA	ES1		CLANMAGHERY GROVE	COMMONS ROAD C287	END	
4ESA	ES1	U 631	6 WARREN CLOSE	COMMONS ROAD C287	END	
4ESA	ES2	U 311	1 SCOLLOGS HILL ROAD	BALLYLUCAS ROAD C286	CORBALLY ROAD U314	
4ESA	ES2	U 318	1 VIANSTOWN ROAD	BALLYKILBEG ROAD C288	BONECASTLE ROAD C285	
2ESA	ES2	U 318	2 VIANSTOWN ROAD	BONECASTLE ROAD C285	BISHOPS BRAE U303	
2ESA	ES2	C 285	1 BONECASTLE ROAD	BALLYDUGAN ROAD A25	VIANSTOWN ROAD U318	
4ESA	ES2	C 285	2 BONECASTLE ROAD	VIANSTOWN ROAD U318	ERENAGH ROAD U306	
4ESA	ES2	U 304	1 MARSHALLSTOWN ROAD	BALLYNOE ROAD C286	BONECASTLE ROAD C285	
4ESA	ES2	U 249	1 BALLYSTREW ROAD	KILLOUGH ROAD B176	OLD COURSE ROAD C285	
4ESA	ES2	U6865	1 MARSHALLSTOWN	BALLYNOE ROAD C286	END	

<b>Dfi, Roads Service</b>						
<b>Down Section Office</b>						
<b>WEEDSPRAYING - EAST SOUTH RURAL</b>						
<b>EAST SOUTH RURAL WEED SPRAYING SCHEDULE DOWN SECTION OFFICE</b>						
<b>SECTOR</b>	<b>RD NO</b>	<b>STR</b>	<b>POSTAL NAME</b>	<b>START DESCRIPTION</b>	<b>END DESCRIPTION</b>	
4ESB	ES3	U 251	2 STRUELL WELLS ROAD	ARDGLASS ROAD B1	BALLYHORNAN ROAD C366	
2ESB	ES3	C 366	5 BALLYHORNAN ROAD	BALLYHORNAN ROAD C282	KNOCKNASHINA ROAD U252 RHS	
2ESB	ES3	C 366	3 BALLYHORNAN ROAD	CHURCHTOWN ROAD C283	BALLYTRUSTAN ROAD U1208	
4ESB	ES3	U1229	2 TULLYNASKEAGH ROAD	BALLYCRUTTLE ROAD	BALLYHOSSET ROAD	
4ESB	ES3	U 230	1 BALLYSELLAGH ROAD	TULLYNASKEAGH RD U1229	BALLYNAGROSS ROAD U228	
4ESB	ES3	U 230	2 BALLYSELLAGH ROAD	BALLYNAGROSS ROAD U228	DILLON ROAD U1227	
4ESB	ES3	U 252	1 BALLYSELLAGH ROAD	BALLYSELLAGH ROAD U230	STRUELL WELLS ROAD U251	
4ESB	ES3	U1227	1 BALLYNAGROSS ROAD	BALLYHORNAN ROAD C366	BALLYNAGROSS ROAD U228	
4ESB	ES3	U1208	1 BALLYCRUTTLE ROAD	TULLYNASKEAGH RD U1229	BALLYHORNAN ROAD C366	
4ESB	ES3	U 207	1 LOUGHMONEY ROAD	BALLYCULTER ROAD C282	ST PATRICK'S ROAD C281	
4ESB	ES3	U 257	2 CARROWNACAW ROAD	LOUGHMONEY ROAD U207	END	
4ESB	ES3	U 257	1 CARROWVANNEY ROAD	PRIVATE LANE	LOUGHMONEY ROAD U207	
4ESB	ES3	U 209	1 SLIEVENAGRIDDLE ROAD	BALLYHORNAN ROAD C282	BALLYHORNAN ROAD C282	
4ESB	ES3	U1211	2 LOUGHKEELAND ROAD	WHITEHILLS ROAD U1211	BALLYTRUSTAN ROAD U1208	
4ESB	ES3	U1211	1 WHITEHILLS ROAD	CHURCHTOWN ROAD C283	LOUGHKEELAND ROAD U1212	
4ESB	ES3	U1212	1 LOUGHKEELAND ROAD	CHURCHTOWN ROAD C283	WHITEHILLS ROAD U1211	
4ESB	ES4	U6850	1 ARDCUAN PARK	BALLINTOGER ROAD U1222	END	
4ESB	ES4	U6850	1 ARDCUAN PARK	BALLINTOGER ROAD U1222	END	
2ESV	ES4	A 25	1 DOWNPATRICK ROAD	SHORE ROAD A2	BLACKCAUSEWAY ROAD U1215	
2ESB	ES4	A 25	2 CASTLEWARD ROAD	BLACKCAUSEWAY RD U1215	CHURCHTOWN ROAD C283	
2ESB	ES4	A 25	3 CASTLEWARD ROAD	CHURCHTOWN ROAD C283	AUDLEYSTOWN ROAD U1216	
2ESB	ES4	A 25	4 STRANGFORD ROAD	AUDLEYSTOWN ROAD U1216	BALLINTOGER ROAD U1222	
2ESB	ES4	A 25	5 STRANGFORD ROAD	CASTLE ISLAND ROAD U1222	QUOILE ROAD C280	
4ESB	ES4	U 254	1 STEAMBOAT QUAY	STRANGFORD ROAD A25	END	
2ESB	ES4	U1225	1 MEARNE ROAD	STRANGFORD ROAD A25	ST PATRICKS ROAD C281	
2ESB	ES4	C 281	2 ST PATRICK'S ROAD	BALLINTOGER ROAD U1222	MEARNE ROAD U1206	
2ESB	ES4	C 281	1 ST PATRICK'S ROAD	STRANGFORD ROAD A25	BALLINTOGER ROAD U1222 RHS	
4ESB	ES4	U1223	1 BALLINTOGER ROAD	CASTLE ISLAND ROAD U1222	MEARNE ROAD U1225	
4ESB	ES4	U6685	1 ST PATRICKS CIRCLE	SAUL BRAE	END	
4ESB	ES4	U1206	1 MEARNE ROAD	ST PATRICKS ROAD	PRIVATE LANE BALLYSTOKES	
4ESB	ES4	U1222	1 BALLINTOGER ROAD	ST PATRICKS ROAD C281	STRANGFORD ROAD A25	
4ESB	ES4	U 258	1 BANNAGHAN ROAD	ST PATRICK'S ROAD C281	CASTLEWARD ROAD A25	



Dfi, Roads Service						
Down Section Office						
WEEDSPRAYING - EAST SOUTH RURAL						
EAST SOUTH RURAL WEED SPRAYING SCHEDULE DOWN SECTION OFFICE						
SECTOR	RD NO	STR	POSTAL NAME	START DESCRIPTION	END DESCRIPTION	
4ESB	ES4	U 258	3 ST PATRICKS VIEW	BANNAGHAN ROAD	END	
4ESB	ES4	U6850	2 ST TRASSACHS GARDENS	BANNAGHAN ROAD U258	END	
4ESB	ES4	U6850	3 ST TRASSACHS GARDENS	BANNAGHAN ROAD U258	END	
2ESC	ES5	C 283	1 CHURCHTOWN ROAD	CASTLEWARD ROAD A25	BALLYCULTER ROAD C282	
4ESC	ES5	U6750	2 BISHOPSCOURT ACCESS RD	LISMORE ROAD C366	SHOP	
4ESC	ES5	U6750	3 ROURKES DRIVE	SHOP	S/L 25 LHS	
4ESC	ES5	U6750	4 THE FAIRWAYS	S/L 25	END	
4ESC	ES5	U6750	5 THE LANES	ROURKES DRIVE	END	
2ESC	ES5	C 366	2 LISMORE ROAD	ARDGLASS ROAD A2	CHURCHTOWN ROAD C283	
4ESC	ES5	C 366	1 ROCKS ROAD	KILLARD ROAD U240	ARDGLASS ROAD A2	
4ESC	ES5	U 240	3 ROCKS ROAD	KILLARD ROAD	END AT SHORE	
2ESC	ES5	A 2	28 SHORE ROAD	SHORE ROAD U240	DOWNPATRICK ROAD A25	
4ESC	ES5		TULLYRONAN	SHORE ROAD	END CUL DE SAC	
4ESC	ES5	U2213	1 DRUMROE ROAD	GLEBE ROAD U2214	CHURCHTOWN ROAD C283	
4ESC	ES5	U6875	1 WHINNEY PARK	ARDGLASS ROAD A2	END	
4ESC	ES5	U 240	2 KILLARD ROAD	KILCLIEF ROAD U239	ROCKS ROAD C366	
4ESC	ES5	U6695	1 BENDERG PARK	KILLARD ROAD U240	END	
4ESC	ES5	U6695	2 BENDERG PARK	BENDERG PARK	END	
4ESC	ES5	P	3 BENDERG PARK	KILLARD ROAD	FOOTPATH TO END	
4ESC	ES5	P	4 BENDERG PARK	KILLARD ROAD	FOOTPATH TO END	
4ESC	ES5	U 240	6 KILLARD ROAD	KILLARD ROAD	KILLARD ROAD	
2ESC	ES6	A 2	21 KILLOUGH ROAD	CREWE ROAD C283	GREEN ROAD U220	
2ESC	ES6	A 2	26 STRANGFORD ROAD	SHEEPLAND ROAD U1219	ROCKS ROAD C366	
4ESC	ES6	U1219	1 SHEEPLAND ROAD	STRANGFORD ROAD A2	STRANGFORD ROAD A2	
4ESC	ES6	U1219	2 SHEEPLAND ROAD	SHEEPLAND ROAD U1219	END OF BITMAC AT SHORE	
4ESC	ES6	U 218	1 ARD TOLE ROAD	SHEEPLAND ROAD U1219	WARD OF ARD TOLE	
4ESC	ES6	U 234	1 TULLUMGRANGE ROAD	STRANGFORD ROAD A2	CREWE ROAD C283	
4ESC	ES6	U6698	1 ST MICHAEL'S PARK	STRANGFORD ROAD A2	END	
2ESC	ES6	C 283	4 CREW ROAD	BALLYHORNAN ROAD C366	BALLYHOSSET ROAD C284	
2ESC	ES6	C 283	6 CREW ROAD	BALLYBRANNAGH RD U232	ARDGLASS ROAD B1	
4ESC	ES6	C 283	7 CREW ROAD	ARDGLASS ROAD B1	STATION ROAD A2	



<b>Dfi, Roads Service</b>						
<b>Down Section Office</b>						
<b>WEEDSPRAYING - EAST SOUTH RURAL</b>						
<b>EAST SOUTH RURAL WEED SPRAYING SCHEDULE DOWN SECTION OFFICE</b>						
<b>SECTOR</b>	<b>RD NO</b>	<b>STR</b>	<b>POSTAL NAME</b>	<b>START DESCRIPTION</b>	<b>END DESCRIPTION</b>	
2ESV	ES7	A 2	20	STATION ROAD	DOWNPATRICK ROAD B176	CREWE ROAD C283
2ESV	ES7	B 1	2	DOWNPATRICK ROAD	DOWNPATRICK ROAD	CREWE ROAD C283
2ESD	ES7	B 1	3	ARDGLASS ROAD	CREWE ROAD C283	BALLEE ROAD C285 RHS
2ESD	ES7	B 1	4	ARDGLASS ROAD	BALLEE ROAD C285	STRUPELL WELLS ROAD U251
4ESD	ES7	U 259	1	OLD COURSE ROAD	KILLOUGH ROAD B176	FLYING HORSE ROAD U251
2ESD	ES7	B 176	4	KILLOUGH ROAD	OLD COURSE ROAD C285	BALLYNOE ROAD C286
2ESD	ES7	B 176	1	DOWNPATRICK ROAD	STATION ROAD A2	MILLTOWN ROAD C284
4ESD	ES7	C 284	3	MILLTOWN ROAD	DOWNPATRICK ROAD B176	ARDGLASS ROAD B1
4ESD	ES7	U 246	3	BALLYHOSSET ROAD	ARDGLASS ROAD B1	MILLTOWN ROAD C284
4ESD	ES7	U 248	1	BALLYWARREN ROAD	BALLYCLANDER ROAD C285	ARDGLASS ROAD B1
4ESD	ES7	U 246	1	BALLYCLANDER ROAD	ARDGLASS ROAD B1	QUARTER ROAD U245
4ESD	ES7	U 245	2	QUARTER ROAD	BALLYCLANDER ROAD U246	ARDGLASS ROAD B1
4ESD	ES7	U 245	1	GRANGE ROAD	KILLOUGH ROAD B176	BALLYCLANDER ROAD U246
2ESD	ES8	A 2	17	ROSSGLASS ROAD	ROSSGLASS RD STH U242	KILLOUGH BUILDINGS
4ESD	ES8	U 282	1	GRANGEEAM ROAD	ERENAGH ROAD C285	CONIAMSTOWN ROAD U249
4ESD	ES8	U 253	1	CARROWBANE ROAD	BALLYNOE ROAD U1204	CONIAMSTOWN ROAD U249
4ESD	ES8	U 319	1	LISOID ROAD	BALLYNOE ROAD U1204	BRIGHT ROAD C284
4ESD	ES8	U 241	1	POINT ROAD	LIGHTHOUSE	ROSSGLASS ROAD SOUTH U242
4ESV	ES8	U 241	3	FISHERMANS ROW	POINT ROAD	ROSSGLASS ROAD A2

Department of the Environment (NI), Roads Service					
Down Section Office					
EAST SOUTH URBAN WEED SPRAYING SCHEDULE DOWN SECTION OFFICE					
WEEDSPRAYING - EAST SOUTH URBAN					
0					
SECTOR	RD ID		POSTAL NAME	START DESCRIPTION	END DESCRIPTION
			<b>KILLOUGH</b>		
2ESV	A 2	19	MAIN STREET	FISHERMANS ROW	DOWNPATRICK ROAD B176
2ESV	A 2	18	CHAPEL STREET	KILLOUGH BUILDINGS	FISHERMANS ROW U241
4ESV	U 256	8	SCHOOL ROAD	CHAPEL STREET	END
4ESV	U 256	7	KENNEDY PARK	CHAPEL STREET	END
4ESV	U 256	11	SCHOOL ROAD	PALATINE ROW	ROSSGLASS ROAD A2
4ESV	U 256	1	PALATINE ROW	MAIN STREET A2	SCHOOL ROAD
4ESV	U 256	5	CASTLE COURT	CASTLE STREET	END
4ESV	U 256	3	QUAY LANE	MAIN STREET A2	START OF QUAY
4ESV	U 256	4	WESTPOINT	POINT ROAD	END @ NO.10
4ESV	U 256	9	WESTPOINT	WESTPOINT	END
4ESV	U 256	12	BAY COURT	CUL-DE-SAC	END
4ESV	U 256	13	CHURCH VIEW		
4ESV	U 256	14	CHURCH VIEW		
4ESV	U 241	3	FISHERMANS ROW	POINT ROAD	CHAPEL CHAPEL ST
4ESV	U 256	16	ST ANNES COURT	DOWNPATRICK RD	END
Dfi, Roads Service					
Down Section Office					
EAST SOUTH URBAN WEED SPRAYING SCHEDULE DOWN SECTION OFFICE					
WEEDSPRAYING - EAST SOUTH URBAN					
SECTOR	RD ID		POSTAL NAME	START DESCRIPTION	END DESCRIPTION
			<b>ARDGLASS</b>		
4ESV	U 220	1	GREEN ROAD	KILLOUGH ROAD A2	KILLOUGH ROAD A2
4ESV	U6700	9	CEDAR GROVE	GREEN ROAD U220	CEDAR GROVE
4ESV	U6700	2	THE WARD	THE WARD	GREEN ROAD
4ESV	U6700	2	THE WARD	HIGH STREET A2	THE WARD
4ESV	F6700	3	THE WARD F/PATH	GREEN ROAD	END
4ESV	U6700	3	HIGH GREEN	THE WARD	END
4ESV	U6700	4	ISABELLA WAY	THE WARD	ISABELLA WAY
4ESV	U6700	5	ISABELLA WAY	END	END
4ESV	F6700	4	ISABELLA WAY FP		
4ESV	U6700	6	ISABELLA WAY	ISABELLA WAY	END
2ESV	A 2	22	HIGH STREET	GREEN ROAD U220	GREEN ROAD U220
2ESV	A 2	22	KILDARE STREET	GREEN ROAD U220	CASTLE LANE RHS
4ESV	U6700	8	MEADOW COURT	KILDARE STREET A2	END
4ESV	U6700	7	MEADOW COURT	MEADOW COURT	END
4ESV	F6700	2	ST NICHOLAS WK FP		
2ESV	U 220	2	HILL STREET	KILLOUGH ROAD A2	DOWNPATRICK RD B1
2ESV	A 2	24	QUAY STREET	CASTLE LANE	DOWNPATRICK RD B1
2ESV	U6700	12	QUAY BRAE	CASTLE PLACE	QUAY STREET
2ESV	F6700	1	GREENFIELD STEPS F'P	KILDARE STREET	QUAY STREET
2ESV	A 2	25	STRANGFORD ROAD	DOWNPATRICK ROAD B1	SHEEPLAND RD U1219



2ESV	A 2	1	DOWNPATRICK ROAD 4	SHORE ROAD A2	BLACKCAUSEWAY RD U1215
4ESV	U6700	15	WHITEROCK DRIVE	STRANGFORD ROAD A2	END
4ESV	U6700	23	BAYVIEW DRIVE	WHITEROCK DRIVE	HOUSE NO.5
4ESV	U6700	21	BAYVIEW DRIVE	HO NO 5	END
4ESV	U6700	25	BAYROCK AVENUE	BAYVIEW DRIVE	END
4ESV	U6700	13	SEAVIEW	STRANGFORD ROAD A2	END
2ESV	B 1	1	DOWNPATRICK ROAD	STRANGFORD ROAD A2	DOWNPATRICK ROAD
4ESV	U6700	26	PHENNICK WAY	DOWNPATRICK ROAD	END
4ESV	U6700	27	PHENNICK CLOSE	DOWNPATRICK ROAD	END
4ESV	U6700	10	ASHDALE AVENUE	DOWNPATRICK ROAD	END
4ESV	U6700	22	ASHDALE GARDENS	ASHDALE AVE	ASHDALE GARDENS
4ESV	U6700	14	KILDARES CRT ESTATE	DOWNPATRICK ROAD	NO. 3 RHS
4ESV	U6700	16	KILDARES CRT ESTATE	KILDARES COURT	END
4ESV	F6700	5	KILDARES CT F'PATH		
4ESV	F6700	6	CREWHILL CT F'PATH		
4ESV	P6700	2	QUAY ST CAR PARK	A2 QUAY STREET	END
4ESV	U6700	17	CREW HILL COURT	HO NO 21	HO NO 26 AT S/L 20
4ESV	U6700	18	CREW HILL COURT	CREW HILL COURT	END
4ESV	U6700	19	CREW HILL PLACE	OPP.S.L. No.1(CREW HILL CRT	Hse8(CREW HILL PLCE
4ESV	U6700	28	CREW HILL WAY	HO NO 8	HO 4 AT S/L 19
4ESV	U6700	32	CREW HILL GARDENS	CREW HILL COURT	END

Dfi, Roads Service

Down Section Office

## WEEDSPRAYING - EAST SOUTH URBAN

## EAST SOUTH URBAN WEED SPRAYING SCHEDULE DOWN SECTION OFFICE

SECTOR	RD ID		POSTAL NAME	START DESCRIPTION	END DESCRIPTION
			<b>STRANGFORD</b>		
2ESV	A 2	29	DOWNPATRICK ROAD	DOWNPATRICK ROAD A25	SLIP
4ESV	U6600	17	STRAWBERRY FIELDS	JCT DOWNPATRICK RD	SL NO.5
2ESV	U6600	11	THE SQUARE	DOWNPATRICK ROAD A2	DOWNPATRICK RD A2
4ESV	U6600	1	CASTLE STREET	THE SQUARE	END
4ESV	U6600	2	QUAY LANE	CASTLE STREET	THE QUAY
6ERV	P6600	2	NEW QUAY	QUAY ROAD	END Around Perimeter of Quay
4ESV	U6600	4	QUAY ROAD	THE QUAY	THE SQUARE
4ESV	U6600	3	THE QUAY	QUAY LANE	QUAY ROAD
2ESV	U6600	13	CAR PARK STREET	THE SLIP	STELLA MAIRS STREET
4ESV	P6600	1	STELLA MARIS ST C'P		
4ESV	U6600	5	STELLA MARIS STREET	THE SQUARE	CAR PARK
4ESV	U6600	7	THE LINKS	DOWNPATRICK ROAD A25	END
4ESV	F6600	2	THE LINKS FOOTPATHS		
4ESV	U6600	8	THE LINKS	THE LINKS	END
4ESV	U6600	9	THE LINKS	THE LINKS	END
4ESV	U6600	10	THE LINKS	THE LINKS	END
4ESV	U6600	15	THE FAIRWAYS	THE LINKS	THE LINKS
4ESV	F6600	6	CUAN PLACE FOOTPATH	DOWNPATRICK ROAD A25	THE LINKS



Liam Hannaway  
Chief Executive



Comhairle Ceantair  
**an Iúir, Mhúrn  
agus an Dúin**  
**Newry, Mourne  
and Down**  
District Council

125

19 November 2018

Katrina Godfrey  
Permanent Secretary  
Department for Infrastructure  
Departmental Co-ordination Unit  
Clarence Court  
10-18 Adelaide Street  
Belfast  
BT2 8GB

Dear Madam

**Re. Weed Spraying**

Following meetings of the Council held on 17 October and 5 November, Members have expressed concern why weed spraying in DFI owned/maintained areas has not taken place in a timely manner in the Newry, Mourne and Down Area. This is clearly evident as you drive through our towns and villages where weeds can be seen growing out of the public footpaths and kerbs.

Whilst we have been in communication with Officers in DFI regarding this matter, Members expressed their concern that Newry, Mourne and Down district had never looked as bad in terms of weed growth, particularly after one of the driest summers in recent years when weather conditions would have been favourable for weed spraying.

Members have therefore requested a copy of schedules for weed-spraying for next year, and that assurance is given from the Department of Infrastructure that these schedules will be adhered to.

Can you please provide us with a copy of these schedules at your earliest convenience.

Thanking you in anticipation.

Yours faithfully

**Roland Moore**  
Director of Neighbourhood Services

Oifig an Iúir  
Newry Office  
O'Hagan House  
Monaghan Row  
Newry BT35 8DJ

Oifig Dhún Pádraig  
Downpatrick Office  
Downshire Civic Centre  
Downshire Estate, Ardglass Road  
Downpatrick BT30 6CQ

0300 013 2233 (Council)  
0300 200 7830 (Planning)  
council@nmandd.org  
www.newrymournedown.org

Ag freastal ar an Dún  
agus Ard Mhacha Theas  
Serving Down  
and South Armagh

**HISTORIC ACTION SHEET – REGULATORY AND TECHNICAL SERVICES COMMITTEE MEETING**

126

**18 DECEMBER 2018**

Minute Ref	Subject	Decision	Lead Officer	Actions taken/ Progress to date	Remove from Action Sheet Y/N
		<b>RTS MEETING – 18 MAY 2016</b>			
<b>RTS/78/2016</b>	<b>Council Public Amenity Space near the Council public toilets at Castlewellan</b>		<b>K Scullion</b>	It was further agreed that the suggestion of providing dancing fountains in Castlewellan Square would be investigated.	<b>N</b>
		<b>RTS MEETING – 9 DECEMBER 2015</b>			
<b>RTS/142/2015</b>	<b>Old Furniture at Council Recycling Sites</b>	<b>Council adopt a policy that people leaving old furniture at Council amenity sites be given the opportunity to donate it to charity and that expressions of interest be sought from charitable organisations to collect this furniture for upgrading and re-use.</b>	<b>J Parkes/L Dinsmore</b>	Expressions of Interest, Phase 1 has been completed with 9 returns received. Phase 2 of process will now commence with returns to be received by end of December 2018	<b>N</b>